



GOVERNMENT OF KERALA

# TRIBAL ATLAS OF KERALA

First Edition

Prepared by

Dr.P.Pugazhendi, IFS

Smt. Resmi Prabha U.P

SCHEDULED TRIBES DEVELOPMENT DEPARTMENT

GOVERNMENT OF KERALA

2020

## **PROJECT TEAM**

**Dr.P.Pugazhendi, IFS**

Director, Scheduled Tribes Development Department

**Smt. Resmi Prabha**

Cartographer, KIRTADS

**Sri. AfsalAhamed**

Assistant Conservator of Forests, GIS Cell, Kerala Forest & Wildlife Department

**Sri. S.Biju**

Senior Clerk, Scheduled Tribes Development Department

**Project Officers/Tribal Development Officers**

**Tribal Extension Officers**

**Tribal Promoters**

Scheduled Tribes Development Department

### **DISCLAIMER**

*This is to state that, for the purpose of preparing this Tribal Atlas of Kerala, geographical coordinates of various assets were gathered using handheld Global Positioning System (GPS) equipment which functions based on satellite triangulation. Therefore the accuracy might vary due to satellite signal strength and interferences due to canopy and cloud cover. The boundaries of various administrative jurisdictions and other features viz., roads, streams, etc were mapped on the existing Survey of India Topo sheets (1:50000 scale). In case of legal disputes regarding boundaries/jurisdiction, the Tribal Atlas of Kerala cannot be held as a documentary evidence for adjudication.*

**NOT FOR SALE**

Cover Photo : Vellakkal Kudi Muthuvan settlement, Chinnar - Courtesy : Sri.P.M. Prabhu ACF, KFD  
Designed & Printed by, **MANTHRA CREATION**, Nedumangad. Mob : 9526040052, 8921070472



**PINARAYI VIJAYAN**

**CHIEF MINISTER OF KERALA**

Thiruvananthapuram  
Date: 07-10-2020

## MESSAGE

I am happy to note that the first ever Tribal Atlas of Kerala is being published.

At a time when focussed plan interventions for the upliftment of the marginalised communities are being done away with at the national level, Kerala is staying true to its commitment to the welfare of such sections in the State. By making budgetary allocations which are more than proportional to the population of those communities in the State, Kerala is presenting a people's alternative to planning and development.

Now, with the preparation of the Tribal Atlas of Kerala, we are hoping to further streamline our interventions, by making it a major tool for planning the Scheduled Tribe Sub plan in the future. I hope that this initiative proves to be a major milestone in the development of the Tribal communities in Kerala.

My best wishes.

PINARAYI VIJAYAN





**A.K.BALAN**

Minister for welfare of SC/ST & BC, Law,  
Culture & Parliamentary affairs  
Government of Kerala

Thiruvananthapuram

Date: 28-09-2020

## MESSAGE

The Tribal Atlas of Kerala is a dream come true for those interested in the Research & Development of Tribes in particular and for the entire administration in general. It is the result of a yearlong continuous and dedicated hard work. The commitment and the motivation of the Scheduled Tribes Development Department, KIRTADS and the officers of Forest Department make me proud. I congratulate and appreciate the whole team which made the Atlas a great production. Dr. P. Pugazhendi, Director of STDD deserves a special mention.

The map in itself is a great tool for planning with all the inputs it provides at the first glance. I hope it will serve as a platform to build up the future developmental programmes for the Tribes in Kerala.

I also desire and hope that in the next stage, relevant Geographical Information Systems created by other departments could also be incorporated into this Atlas, so that it becomes a dependable tool for spatial planning in the fields like healthcare, education and connectivity under Tribal sub plan.



A.K BALAN





**PUNEET KUMAR IAS**

Principal Secretary to Government  
SC/ST & BC Department  
Government of Kerala

Thiruvananthapuram  
Date: 30-09-2020

## MESSAGE

The Tribal Atlas of Kerala is indeed a milestone in the history of the research and development of tribes in Kerala, living in remote inaccessible locations and mapping of their boundaries, assets, resources and institutions is of paramount importance.

With the active collaboration of KIRTADS, the Scheduled Tribe Development Department has for the first time ever, produced a wonderful and authentic document, on GIS platform which provides scope for future improvements and additions. It would surely aid and accelerate the research and development activities relating to tribals in Kerala. The Forest Department, Govt. of Kerala has also contributed from its resources and repository, very valued inputs in generating this Tribal Atlas.

This would enable the Planners, a clear road map and help them use it as great tool in their planning activities and support their endeavors for holistic development of Tribals in Kerala.

Technological interventions using Geographical Information Systems (GIS) and mapping various data in a multi-layered format will go a long way in spatial planning in the fields of healthcare, education, trade & commerce, for the Tribal Development in Kerala, taking it to further greater heights.

I wish all the success to the team of all the officers and staff of the Scheduled Tribes Development Department, under the esteemed and able leadership of Hon'ble Chief Minister of Kerala, Sri.Pinarayi Vijayan ji and very well steered by the enthusiastic zeal, commitment and guidance of Hon'ble Minister for welfare of SC/ST/&BC, Law, Culture &ParliamentaryAffairs, Sri.A.K.Balan ji.

  
**PUNEET KUMAR IAS**





**Dr. P. PUGAZHENDI IFS**

**Director,  
Scheduled Tribes Development Department**

## **FOREWORD**

Maps play a prime role in planning, management and monitoring at local, regional, national as well as global levels, as only they can provide the quintessential bird's eye view of the landscape which is critical for spatial planning. The wealth of information from maps, on one hand, provides a better understanding of land utilization aspects and on the other hand, it plays an important role in the formation of policies and programmes required for development planning.

The Scheduled Tribes Development Department is mandated with the task of ensuring welfare and development of the tribal populace of the State. The mandate however is vast and diverse, ranging from development of infrastructure and other basic amenities, providing education, healthcare, skill development and employment besides protection of their civil rights. This requires meticulous planning, implementation of schemes and monitoring in order to achieve effective service delivery. Data on the socio economic conditions of the tribes, their habitations and geographic mapping of these resources are crucial for this.

Hence the ST department, for the very first time, took up the task of mapping all the tribal settlements, assets of the Department and other relevant resources. This process was carried out over a period of one year in all the districts covering the jurisdictions of all 17 ITDP Project Officers/Tribal Development Officers and 53 Tribal Extension Officers. Asset mapping was done using handheld GPS by the field staff including Tribal Promoters and TEOs. Kerala Forest Department offered the necessary assistance in terms of providing equipment and training. The geographical coordinates so collected were mapped on the digitized Survey of India Toposheets in 1:50000 scale using licensed ARC-GIS software. Other essential layers namely district boundaries, roads, river and streams were procured from the GIS cell of the Forest Department and incorporated.

The resultant maps were systematically verified several times involving officers of the Department from various tiers. Here arrives the final product, the fruit of all our hard work, the first ever TRIBAL ATLAS OF KERALA. The Atlas contains mainly three parts: general maps of the State, maps of administrative jurisdictions of all PO/TDOs and TEOs incorporating Panchayat and Block boundaries including locations of all institutions of the Department, and Tribal community-wise maps. Spatial distribution of settlements of Particularly Vulnerable Tribal Groups are also included in this Atlas.

I appreciate the efforts of the entire team and I am extremely proud and happy to bring out this Atlas which shall serve the Department in the years to come as a crucial planning and monitoring tool.

**Dr. P. PUGAZHENDI IFS**

## **ACKNOWLEDGEMENTS**

The Tribal Atlas of Kerala 2020 is an unique first attempt to map the spatial distribution of the tribal communities living in Kerala and the administrative assets of the Scheduled Tribes Development Department. This Geographic Information System based mapping of the institutions and hamlets would not have been possible had it not been for the services rendered and support given by several individuals in various capacities. Hence it is only appropriate to express our gratitude to all of them.

Firstly, the project team would like to place on record it's immense gratitude to the Hon. Chief Minister of Kerala, Sri. Pinarayi Vijayan for his blessings and the Hon. Minister for SC/ST and BC welfare, Law, Culture and Parliamentary Affairs, Sri. A.K.Balan for his guidance and blessings.

Secondly, we are thankful to Sri. Puneeth Kumar, IAS, Principal Secretary, Scheduled Castes and Scheduled Tribes Development Department (SCSTDD) and Sri. Biswanath Sinha, IAS, former Principal Secretary, SCSTDD for their encouragement and support for carrying out the project.

In order to facilitate implementation of this project, a digital database was generated with the technical support of Kerala Institute for Research, Training and Development Studies of Scheduled Castes and Scheduled Tribes (KIRTADS). In fact, the entire GIS mapping, designing and page setting were carried out by the able hands of Smt. Resmi Prabha, Cartographer, KIRTADS who deserves a special thanks. Dr. K.S. Pradeepkumar, Deputy Director (Training), KIRTADS also needs to be thanked for his support.

The project team is grateful and deeply indebted to Sri. P.K. Kesavan, IFS, Principal Chief Conservator of Forests and Head of Forest Force for his magnanimity and willingness to share the resources of KFD for this purpose. We are thankful to Sri. Afsal Ahamed, Assistant Conservator of Forests and other staff in the Geo-Informatics Centre, Forest Headquarters, Kerala Forest and Wildlife Department for the base maps and other data supplied by them and their support by way of technical consultation.

The Project Officers/Tribal Development Officers, Tribal Extension Officers and the Tribal Promoters of the ST department were instrumental in gathering the geographical information regarding all the assets of the department using handheld GPS. This enriched and enabled us to create such a powerful spatial tool for planning and administration. So, each and every one of them deserve to be thanked.

Last but not the least, the project team would like to thank the Almighty and all those who were directly or indirectly involved in successfully implementing this project.

## PART A: GENERAL MAPS

Kerala Political map.....	01
Community wise Distribution of Scheduled Tribes in Kerala .....	02
Settlements (oorus) of Scheduled Tribes in Kerala.....	03
Kerala Tribal population map.....	04

## PART B: ADMINISTRATIVE MAPS

<b>THIRUVANANTHAPURAM DISTRICT</b>	
Administrative map of ITDP Nedumangad.....	05
Administrative map of TEO Nedumangad.....	06
Administrative map of TEO Kattakada.....	07
Administrative map of TEO Vamanapuram.....	08
<b>KOLLAM DISTRICT</b>	
Administrative map of TDO Punalur.....	09
Administrative map of TEO Kulathupuzha.....	10
<b>ALAPPUZHA DISTRICT</b>	
Administrative map of TEO Alapuzha /TDO Punalur.....	11
<b>PATHANAMTHITTA DISTRICT</b>	
Administrative map of TDO Ranni /TEO Ranni.....	12
<b>KOTTAYAM DISTRICT</b>	
Administrative map of ITDP Kanjirapally.....	13
Administrative map of TEO Punchavayal.....	14
Administrative map of TEO Vaikom.....	15
Administrative map of TEO Melukavu.....	16
<b>ERNAKULAM DISTRICT</b>	
Administrative map of TDO Muvattupuzha.....	17
Administrative map of TEO Idamalayar.....	18
Administrative map of TEO Aluva .....	19
<b>IDUKKI DISTRICT</b>	
Administrative map of ITDP Idukki.....	20
Administrative map of TEO Idukki.....	21
Administrative map of TEO Poomala.....	22
Administrative map of TEO Peerumedu.....	23
Administrative map of TEO Kattapana.....	24
Administrative map of TDO Adimali.....	25
Administrative map of TEO Munnar.....	26
Administrative map of TEO Adimali.....	27
Administrative map of TEO Marayur.....	28
<b>THRISSUR DISTRICT</b>	
Administrative map of TDO Chalakudi /TEO Amballur.....	29

## PALAKKAD DISTRICT

Administrative map of TDO Palakkad.....	30
Administrative map of TEO Palakkad.....	31
Administrative map of TEO Chittur.....	32
Administrative map of TEO Kollengodu.....	33
Administrative map of ITDP Attappadi.....	34
Administrative map of TEO Agali.....	35
Administrative map of TEO Pudur.....	36
Administrative map of TEO Sholayur.....	37

## MALAPPURAM DISTRICT

Administrative map of ITDP Nilambur .....	38
Administrative map of TEO Nilambur.....	39
Administrative map of TEO Edavanna .....	40
Administrative map of TEO Perinthalmanna.....	41

## KOZHIIKODE DISTRICT

Administrative map of TDO Kozhikode.....	42
Administrative map of TEO Kodencheri .....	43
Administrative map of TEO Perambra.....	44

## WAYANAD DISTRICT

Administrative map of ITDP Kalpetta.....	45
Administrative map of TEO Padinjarethara.....	46
Administrative map of TEO Pinangode .....	47
Administrative map of TEO Vythiri .....	48
Administrative map of TEO Kaniyampatta .....	49
Administrative map of TEO Kalpetta.....	50
Administrative map of TDO Manandhavadi.....	51
Administrative map of TEO Kattikulam.....	52
Administrative map of TEO Manandhavadi.....	53
Administrative map of TEO Kunhome.....	54
Administrative map of TEO Panamaram.....	55
Administrative map of TEO Thavinjal.....	56
Administrative map of TDO Sulthanbatheri.....	57
Administrative map of TEO Sulthanbatheri.....	58
Administrative map of TEO Noolpuzha.....	59
Administrative map of TEO Poothadi.....	60
Administrative map of TEO Cheengeri.....	61
Administrative map of TEO Pulpalli.....	62

## KANNUR DISTRICT

Administrative map of ITDP Kannur .....	63
Administrative map of TEO Iritti .....	64
Administrative map of TEO Koothuparamba .....	65
Administrative map of TEO Thaliparamba .....	66
Administrative map of TEO Peravoor.....	67

## KASARAGOD DISTRICT

Administrative map of TDO Kasaragod.....	68
Administrative map of TEO Kasaragod.....	69
Administrative map of TEO Panathady.....	70
Administrative map of TEO Neleswaram.....	71
Administrative map of TEO Enmakaje .....	72

## PART C: DISTRIBUTION OF SCHEDULED TRIBE COMMUNITIES

Distribution of Particularly Vulnerable Tribal Groups (PVTG).....	
Kattunayakan Settlements .....	74
Koraga Settlements.....	75
Kurumbar Settlements.....	76
Kadar Settlements .....	77
Cholanayakan Settlements.....	78

Distribution of Vulnerable Scheduled Tribe communities other than PVTG's of Kerala.....	
Adiyan Settlements.....	80
Aranadan Settlements .....	81
Hill pulaya Settlements.....	82
Paniyan Settlements.....	83
Malai pandaram Settlements.....	84

## DISTRICT WISE DISTRIBUTION OF SCHEDULED TRIBE COMMUNITIES

Kasaragod District .....	85
Wayanad District.....	86
Idukki District.....	87
Thiruvananthapuram District.....	88

## COMMUNITY WISE DISTRIBUTION IN IDUKKI DISTRICT

Muthuvan Settlements.....	89
Mannan Settlements.....	90
Paliyan Settlements.....	91
Hill pulaya Settlements.....	92
Uruli Settlements.....	93
Distribution of Scheduled Tribe communities Living inside Forest.....	
	94

## ABBREVIATIONS

ANMC	.....	Auxiliary Nursing and Midwifery Centre
CSC	.....	Community Study Centre
GTLPS	.....	Government Tribal Lower Primary School
GAD	.....	Government Ayurveda Dispensary
ITDP	.....	Integrated Tribal Development Project
ITC	.....	Industrial Training Center
ITI	.....	Industrial Training Institute
MRS	.....	Model Residential School
MWTC	.....	Model Welfare Training Centre
OP	.....	Outpatient
PCTC	.....	Production Cum Training Centre
PVTG	.....	Particularly Vulnerable Tribal Group
PMH	.....	Pre Matric Hostel
STDD	.....	Scheduled Tribes Development Department
TDO	.....	Tribal Development Office
TEO	.....	Tribal Extension Office
TRDM	.....	Tribal Rehabilitation and Development Mission

## **PART - A**

# **GENERAL MAPS**





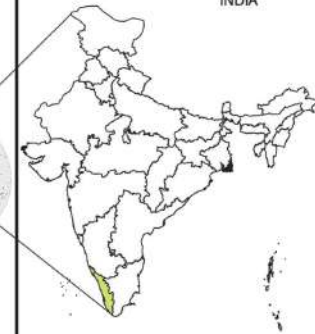


**Scheduled Tribes Development Department  
Thiruvananthapuram**

WORLD MAP



INDIA



- DISTRICT CAPITALS
- NATIONAL HIGHWAY
- RAILWAY

0 15 30 60 90 120 KM

## COMMUNITY WISE DISTRIBUTION OF SCHEDULED TRIBES IN KERALA

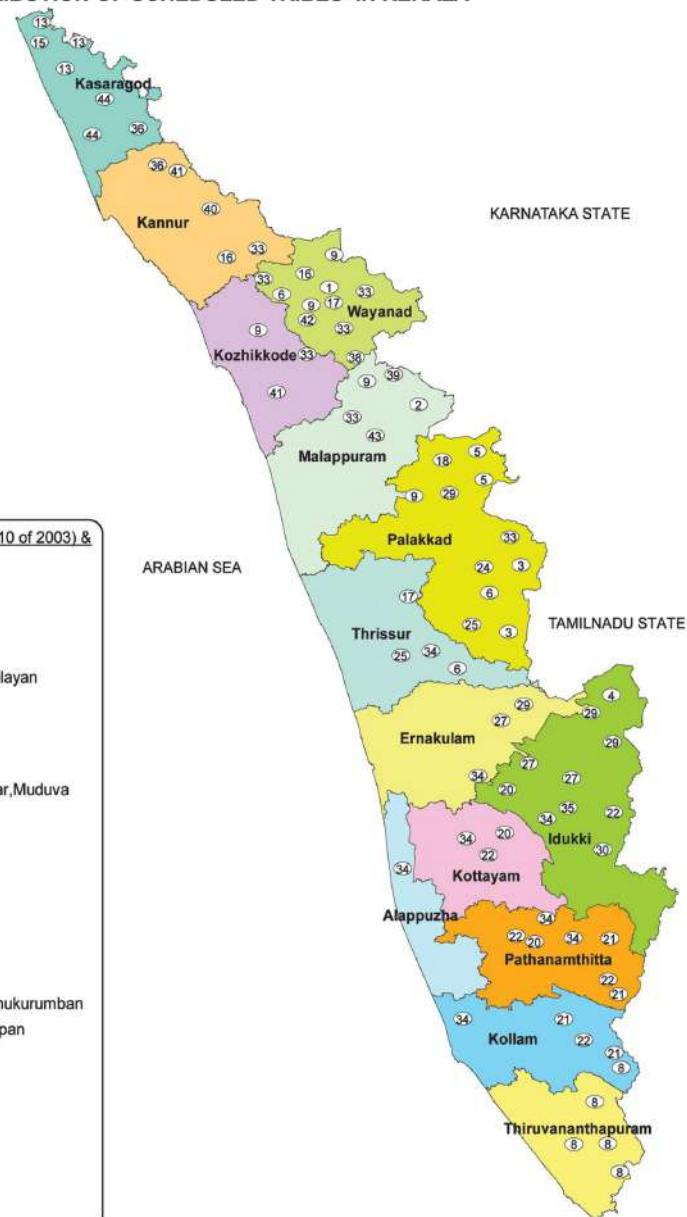
As Amended by the SC/ST orders (Amendment) Act 2002 (Act 10 of 2003) & Kerala GO.No. 06/2014 SCSTDD

- |                               |                                |
|-------------------------------|--------------------------------|
| 1. Adiyen                     | 23. Malakkuravan               |
| 2. Aranadan                   | 24. Malasar                    |
| 3. Eravalan                   | 25. Malayan, Nattu malayan     |
| 4. Hill Pulaya                | 26. Malayarayan                |
| 5. Irular                     | 27. Mannan                     |
| 6. Kadar, Wayanad Kadar       | 28. XXXX                       |
| 7. XXX                        | 29. Muthuvan, Mudugar, Muduva  |
| 8. Kanikkaran, Kanikkar       | 30. Palleyan, Palliyan         |
| 9. Kattunayakan               | 31. XXX                        |
| 10. Kochuvelan                | 32. XXX                        |
| 11. XXX                       | 33. Paniyan                    |
| 12. XXX                       | 34. Ulladan                    |
| 13. Koraga                    | 35. Urali                      |
| 14. XXX                       | 36. Mala Vettuvan              |
| 15. Kudiya, Melakudiya        | 37. Ten Kurumban, Jenukurumban |
| 16. Kurichchan, Kurichiyan    | 38. Thachanadan Moopan         |
| 17. kurumans, Mullu kuruman   | 39. Cholanaickan               |
| 18. Kurumbas, Kurumbar        | 40. Mavilan                    |
| 19. Maha Malasar              | 41. Karimpalan                 |
| 20. Malai Arayan, Mala Arayan | 42. Vetta kuruman              |
| 21. Malai Pandaram            | 43. Mala Panickar              |
| 22. Malai vedan               | 44. Maratti                    |

ARABIAN SEA

KARNATAKA STATE

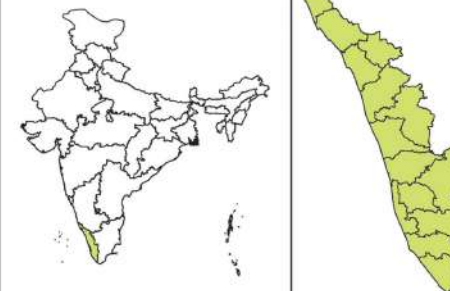
TAMILNADU STATE



Scheduled Tribes Development Department  
Thiruvananthapuram

INDIA

KERALA



## NOTE

- As per the SC/ST orders (Amendment) Act 2002, communities such as (kotta, Kammara, Konda Reddies, Konda kapus and Maratti) have been excluded. Two communities Palliyan and Palliyar are clubbed with Paliyan. As per the GO no.06/2014 SCST DD Dated 21/9/2014 Maratti was included in the ST list
- There are entries in the list which have identical nature.
  - Malai Arayan, Mala Arayan and Malayarayan are one and the same community.
  - Kochuvelan and Ulladan are also one and the same community.
  - Kattunayakan, Ten kurumban, jenukurumban are also one and the same community.
- Kadar is a PVTG in Kerala. However, Wayanad Kadar is a distinct community which has not been recognised by Government of India as a PVTG.
- Out of the three communities, namely; Muthuvan, Mudugar and Muduvan, Muduvan could be considered as a synonym of Muthuvan community. But Mudugar is a separate community found in Palakkad district.

0 15 30 60 90 120 KM

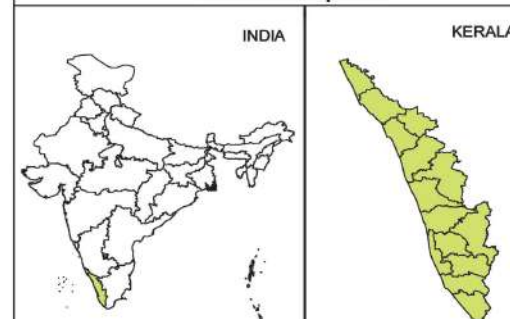
# SETTLEMENTS OF SCHEDULED TRIBES IN KERALA



Figures represents number of settlements in each District.

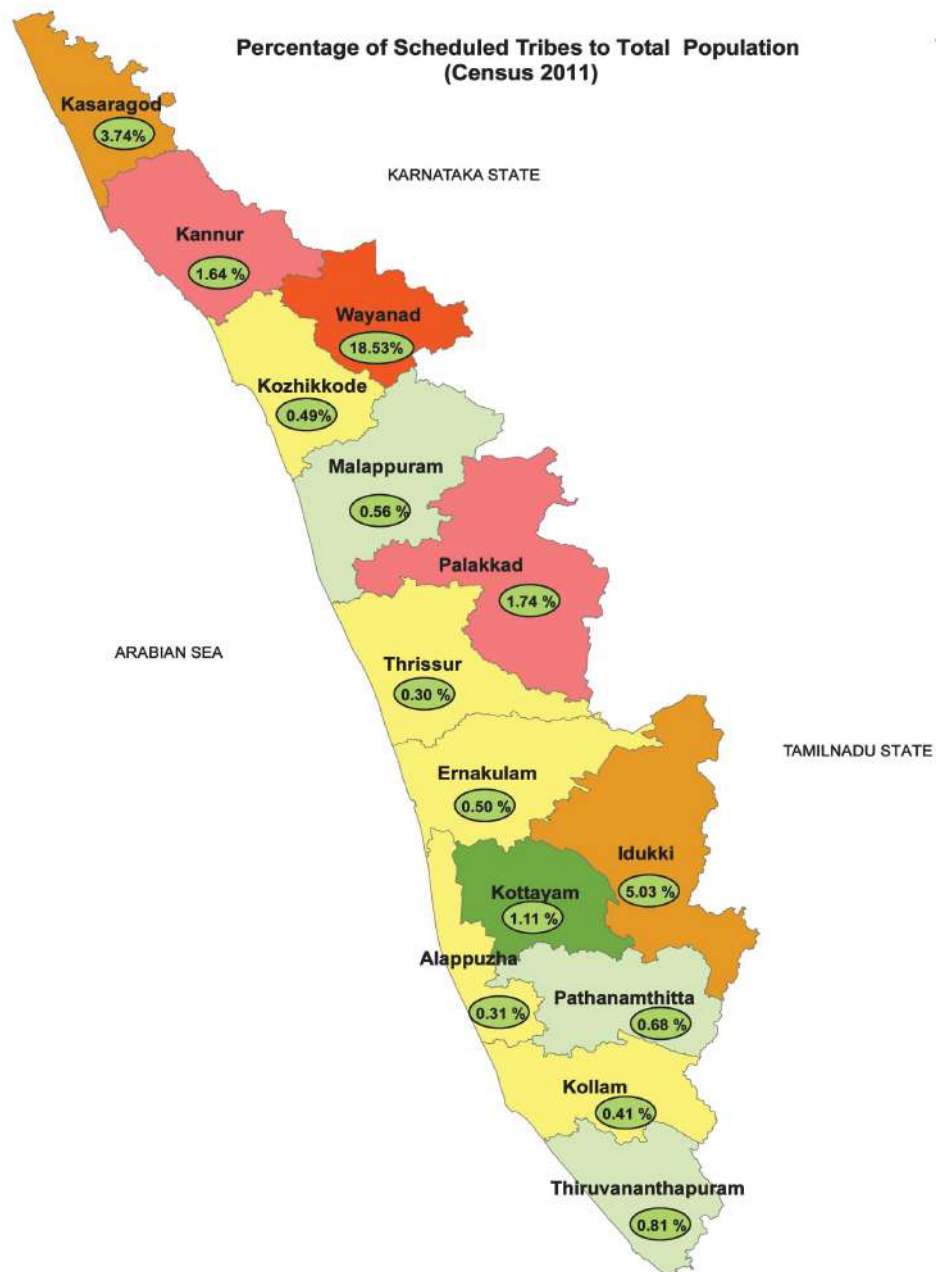


Scheduled Tribes Development Department  
Thiruvananthapuram

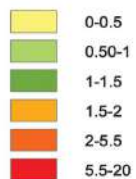


## SETTLEMENTS IN EACH DISTRICT

Thiruvananthapuram	250
Kollam	35
Pathanamthitta	40
Kottayam	136
Alappuzha	63
Ernakulam	32
Idukki	276
Thrissur	66
Palakkad	488
Malappuram	285
Kozhikkode	136
Wayanad	3345
Kannur	436
Kasaragod	1283
<b>TOTAL</b>	<b>6868</b>

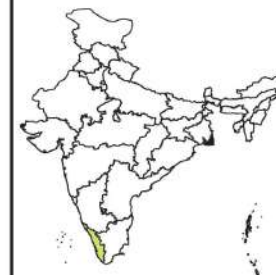


**RANGE DISTRIBUTION**



**Scheduled Tribes Development Department  
Thiruvananthapuram**

INDIA



KERALA



Thiruvananthapuram	- 0.81 %
Kollam	- 0.41 %
Pathanamthitta	- 0.68 %
Alappuzha	- 0.31 %
Kottayam	- 1.11 %
Idukki	- 5.03 %
Ernakulam	- 0.50 %
Thrissur	- 0.30 %
Palakkad	- 1.74 %
Malappuram	- 0.56 %
Kozhikkode	- 0.49 %
Wayanad	- 18.53 %
Kannur	- 1.64 %
Kasargod	- 3.74 %



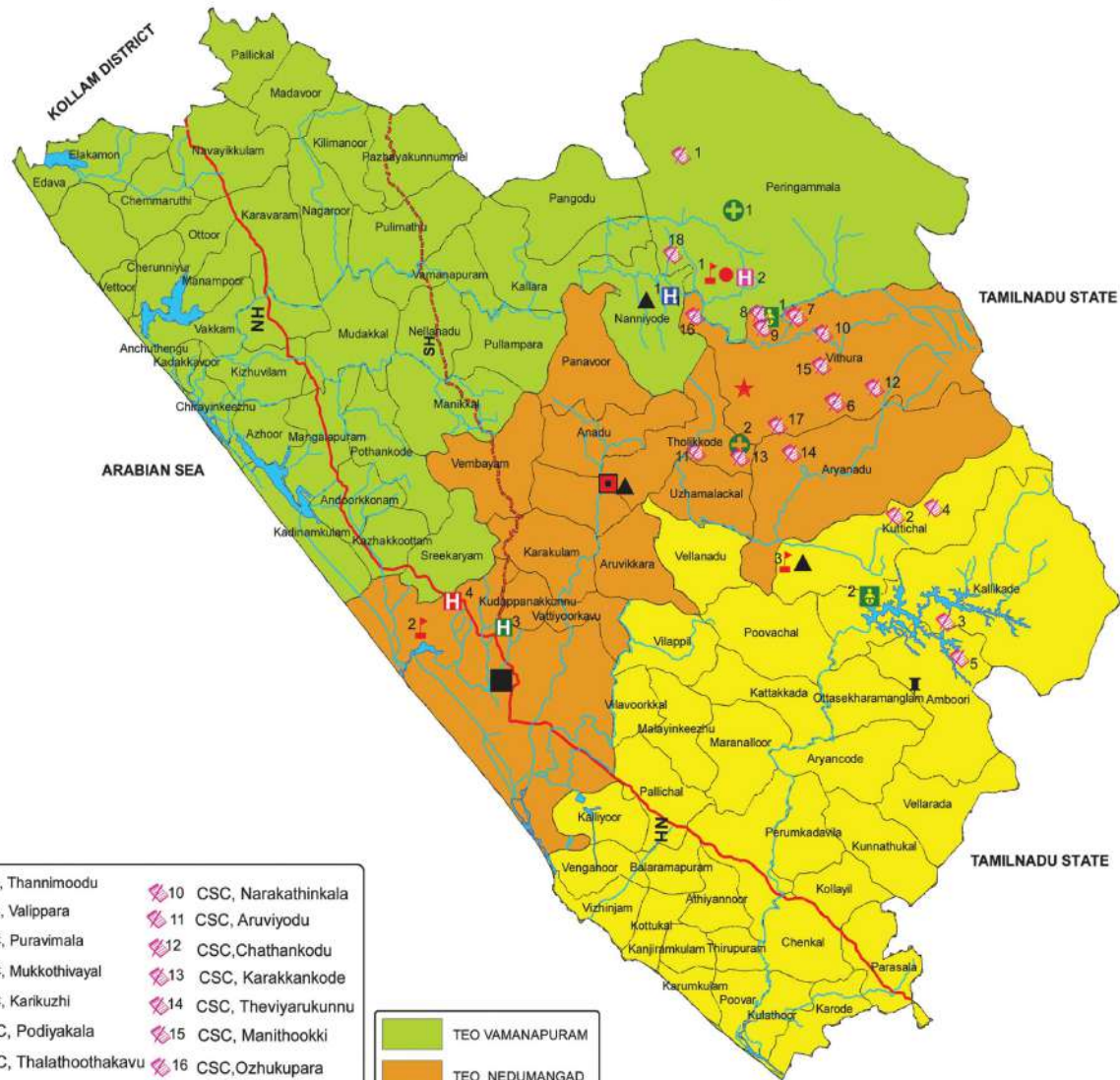
## **PART - B**

# **ADMINISTRATIVE MAPS**





# ADMINISTRATIVE MAP INTEGRATED TRIBAL DEVELOPMENT PROJECT OFFICE, NEDUMANGAD



## Scheduled Tribes Development Department Thiruvananthapuram



TRIBAL ATLAS OF KERALA

2020

5

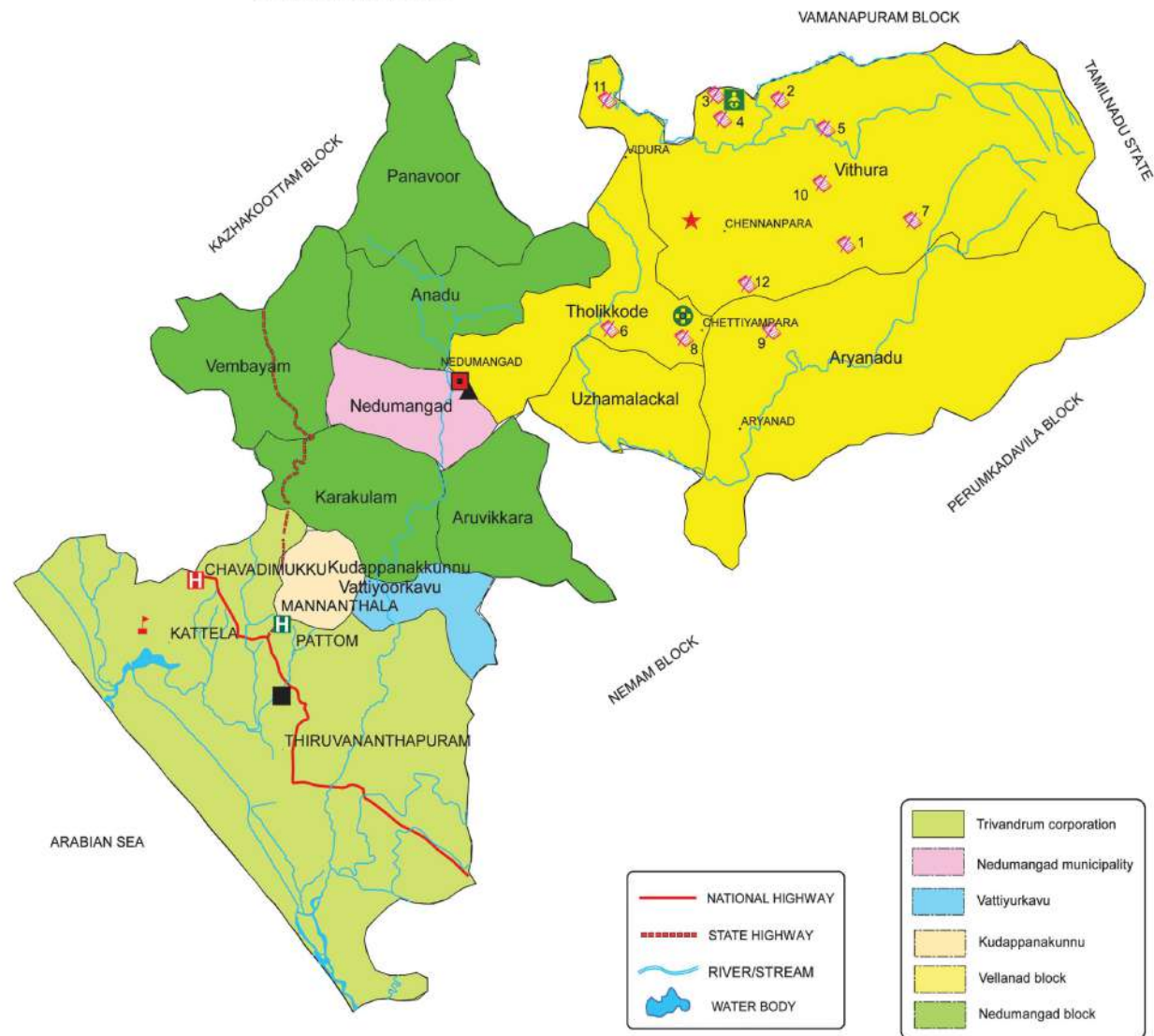
SCHEDULED TRIBES DEVELOPMENT DEPARTMENT

- Directorate of Scheduled Tribes Development Department
- ITDP Nedumangad
- TEO Nedumangad
- TEO Kattakada
- TEO Vamanapuram
- 1 PMH Boys Nanniyodu
- 2 PMH Girls Njaraneeli
- 3 Post MH Boys, Mannanthala
- 4 Post MH Girls, Chavadamukku
- 1 Dr. AVN MRS (CBSE) Njaraneeli
- 2 Dr. AMMRS, Kattela
- 3 GKMRs(CBSE) ,Kuttichal
- 1 Ayurveda Dispensary, Idinjar
- 2 Ayurveda Dispensary, Chettiyampara
- 1 Kindergarten, Manali
- 2 Kindergarten, Vlavetty
- PCTC Chennanpara
- ITI, Kuttamala
- MWTC Njaraneeli

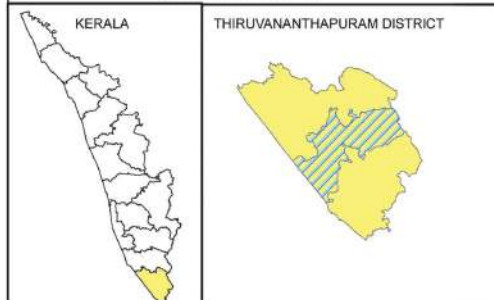
- NATIONAL HIGHWAY
- STATE HIGHWAY
- RIVER/STREAM
- WATER BODY

0 65 130 260 390 520 KM

# ADMINISTRATIVE MAP TRIBAL EXTENSION OFFICE, NEDUMANGAD ITDP, NEDUMANGAD



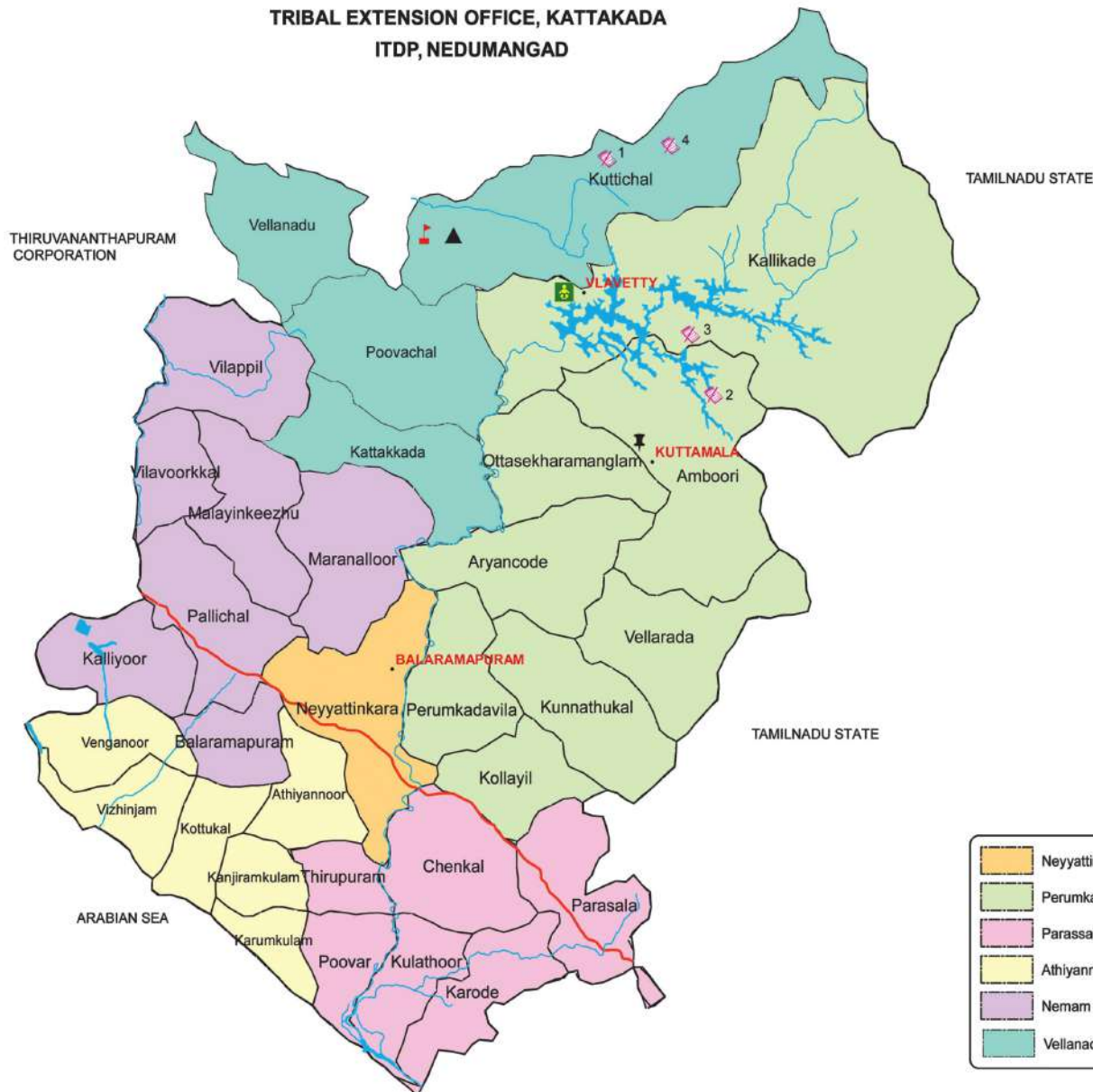
Scheduled Tribes Development Department  
Thiruvananthapuram



- Directorate of Scheduled Tribes Development Department
- ITDP Nedumangad
- ▲ TEO Nedumangad
- H Post MH Boys, Mannanthala
- H Post MH Girls, Chavadi Mukku
- Dr. AMMRS, Kattela
- + GAD Chetiyampara
- Kindergarten, Manali
- ★ PCTC Chennanpara
- 1 Community study centre, Podiyakala
- 2 Community study centre, Thalathoothakavu
- 3 Community study centre, Thacherukala
- 4 Community study centre, Cherumanali
- 5 Community study centre, Narakathinkala
- 6 Community study centre, Aruviyodu
- 7 Community study centre, Chathankodu
- 8 Community study centre, Karakkankode
- 9 Community study centre, Theviyarukunnu
- 10 Community study centre, Manithookki
- 11 Community study centre, Ozhukupara
- 12 Community study centre, Karippalam

0 65 130 260 390 520 KM

**ADMINISTRATIVE MAP  
TRIBAL EXTENSION OFFICE, KATTAKADA  
ITDP, NEDUMANGAD**



  
**Scheduled Tribes Development Department  
Thiruvananthapuram**



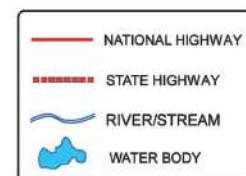
TRIBAL ATLAS OF KERALA

2020

7

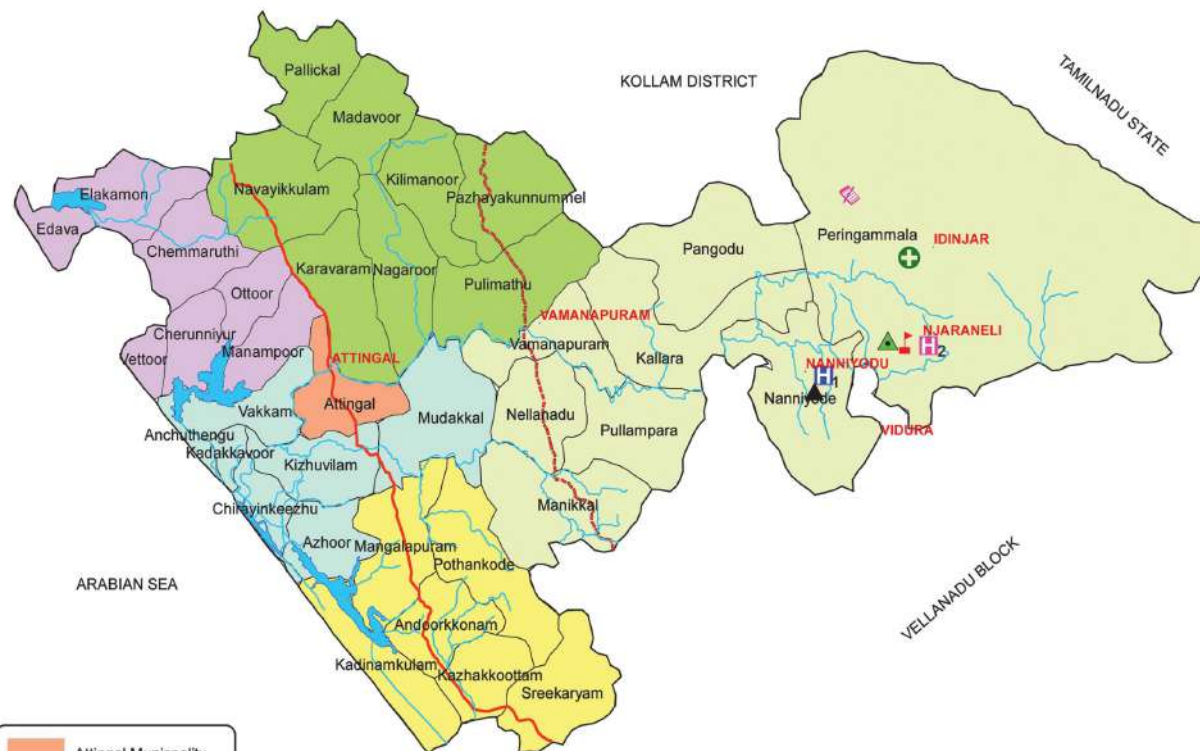
SCHEDULED TRIBES DEVELOPMENT DEPARTMENT

- ▲ TEO Kattakada
- 🚩 GKMMRS(CBSE) ,Kuttichal
- 🏠 ITI, Kuttamala
- 🎒 Kindergarten, Vlavetty
- 📍 1 Community Study Centre, Valippara
- 📍 2 Community Study Centre, Puravimala
- 📍 3 Community Study Centre Mannamkonam
- 📍 4 Community Study Centre Karikuzhi



0.0 0.04 0.08 0.12 0.16 KM

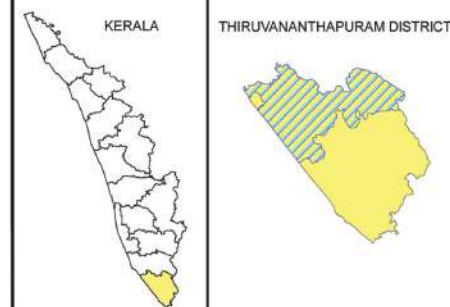
# ADMINISTRATIVE MAP TRIBAL EXTENSION OFFICE, VAMANAPURAM ITDP, NEDUMANGAD



- Attingal Municipality
- Varkala Block
- Chirayinkeezhu Block
- Kilimanoor Block
- Vamanapuram Block
- Kazhakoottam Block



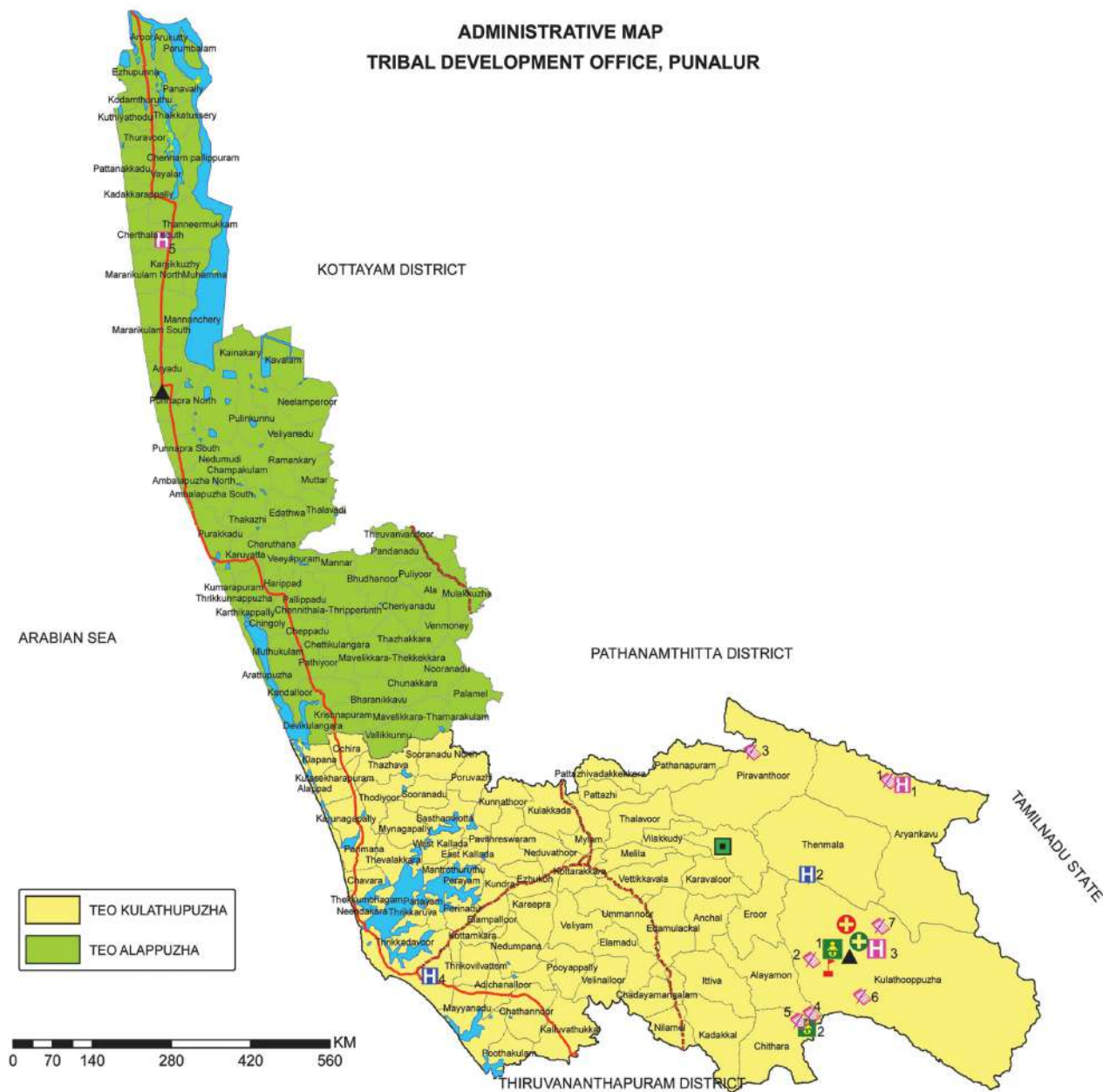
Scheduled Tribes Development Department  
Thiruvananthapuram



- TEO Vamanapuram
- MRS (CBSE) Njaraneeli
- GAD Idinjar
- MWTC Njaraneeli
- 1 PMH Boys Nanniyodu
- 2 PMH Boys Njaraneeli
- Community study centre, Thannimoodu

- NATIONAL HIGHWAY
- STATE HIGHWAY
- RIVER/STREAM
- WATER BODY

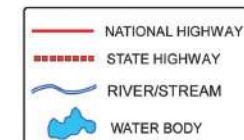
0 65 130 260 390 520 KM



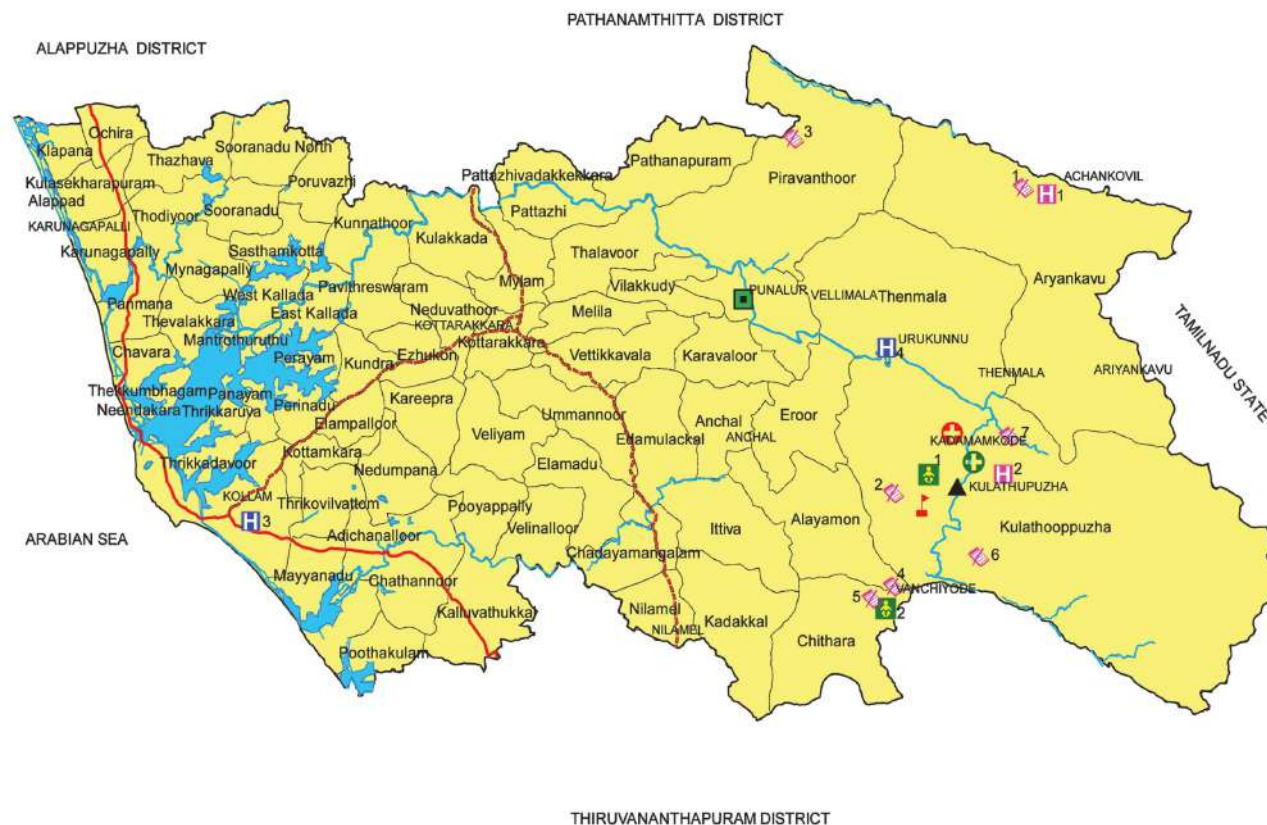
**Scheduled Tribes Development Department  
Thiruvananthapuram**



- Tribal Development Office, Punalur
- Tribal Extension Office, Kulathupuzha
- Tribal Extension Office, Alappuzha
- Model Residential School Kulathupuzha
- 1 P M H Girls, Achankovil
- 2 P M H Girls, Kulathupuzha
- 3 P M H Boys, Amrithakulam
- 4 P M H Boys, Urukunnu
- 5 PMH Girls Mayithara
- Ayyurveda Dispensary, Villumala
- A.N.M Centre, Kadamancode
- 1 Tribal Nursery School, Kadamancode
- 2 Kindergarten, Vanchiyode
- 1 Community Study Centre, Achankovil
- 2 Community Study Centre, Kadamankodu
- 3 Community Study Centre, Kuriyottumala
- 4 Community Study Centre, Kochrippa
- 5 Community Study Centre, Vanchiyodu
- 6 Community Study Centre, Kuzhaviyodu
- 7 Community Study Centre, Villumala



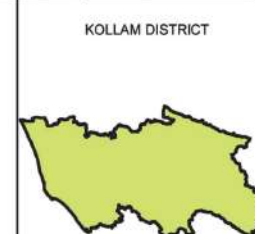
**ADMINISTRATIVE MAP**  
**TRIBAL EXTENSION OFFICE, KULATHUPUZZHA**  
**TDO, PUNALUR**



**Scheduled Tribes Development Department  
Thiruvananthapuram**







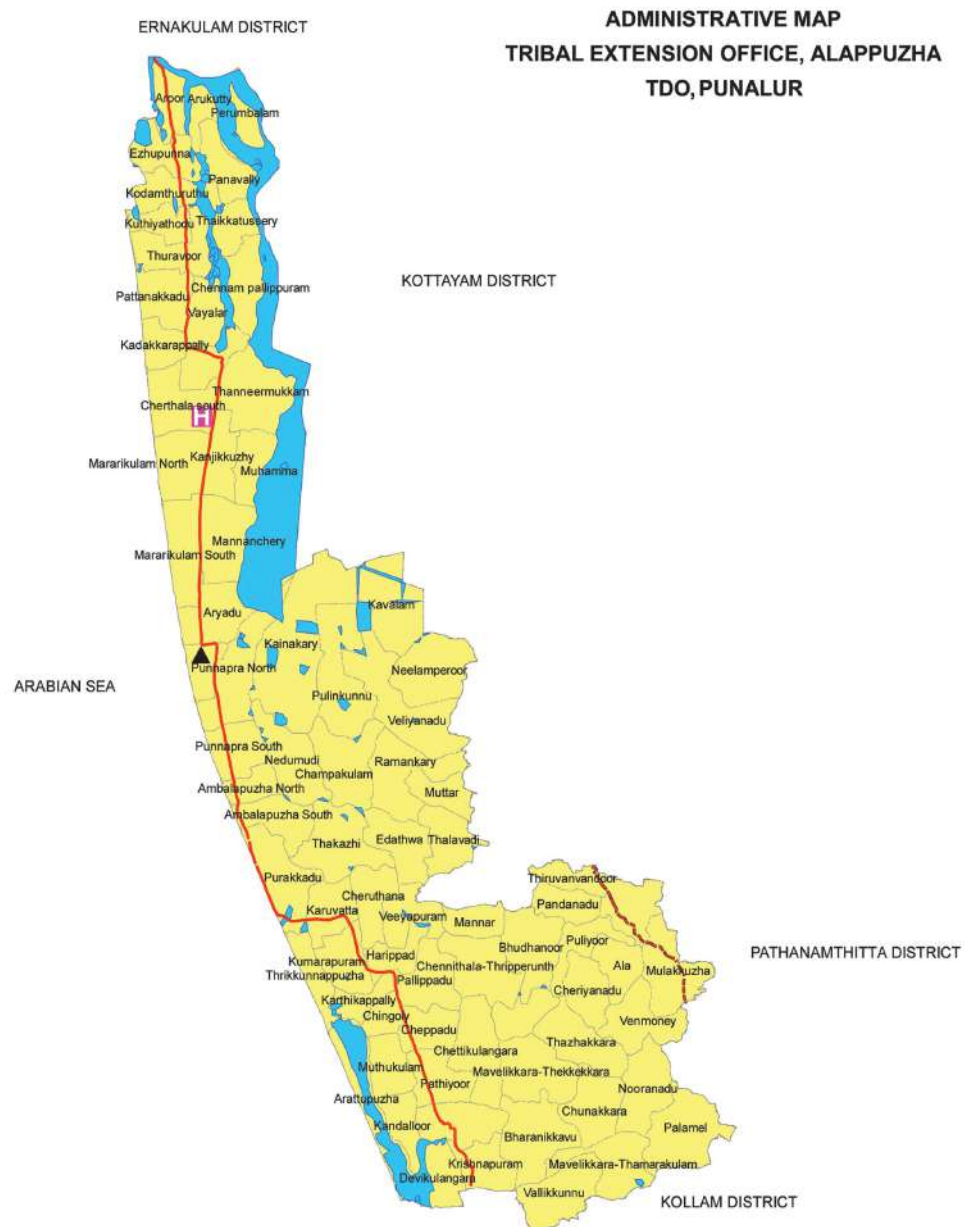
KERALA



KOLLAM DISTRICT

- |   |   |
|---|---|
|    | Tribal Development Office, Punalur      |
|    | Tribal Extension Office, Kulathupuzha   |
|    | Model Residential School Kulathupuzha   |
|    | 1 P M H Girls, Achankovil               |
|    | 2 P M H Girls, Kulathupuzha             |
|    | 3 P M H Boys, Amrithakulam              |
|    | 4 P M H Boys, Urukunnu                  |
|  | Ayyurveda Dispensary, Villumala         |
|  | A.N.M Centre, Kadamancode               |
|  | 1 Tribal Nursery School, Kadamancode    |
|  | 2 Kindergarten, Vanchiyode              |
|  | 1 Community Study Centre, Achankovil    |
|  | 2 Community Study Centre, Kadamankodu   |
|  | 3 Community Study Centre, Kuriyottumala |
|  | 4 Community Study Centre, Kochrippa     |
|  | 5 Community Study Centre, Vanchiyodu    |
|  | 6 Community Study Centre, Kuzhaviyodu   |
|  | 7 Community Study Centre, Villumala     |

-  NATIONAL HIGHWAY  
 STATE HIGHWAY  
 RIVER/STREAM  
 WATER BODY



Scheduled Tribes Development Department  
Thiruvananthapuram



KERALA



ALAPPUZHA DISTRICT

TRIBAL ATLAS OF KERALA

2020

11

SCHEDULED TRIBES DEVELOPMENT DEPARTMENT

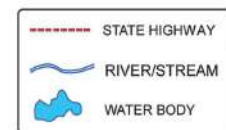


Note : Single TEO. Hence administrative area of TEO is same as TDO Ranni

  
**Scheduled Tribes Development Department**  
**Thiruvananthapuram**

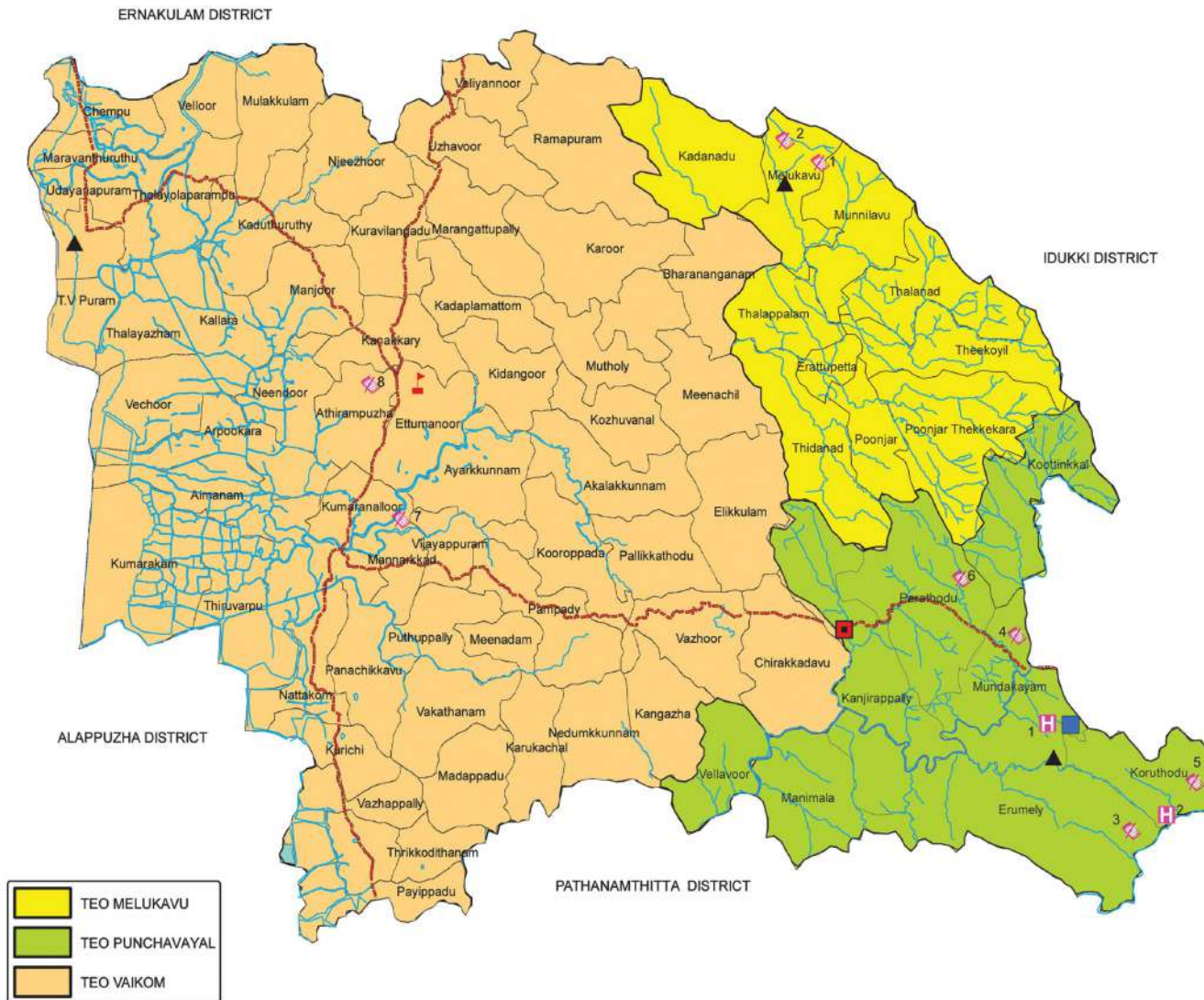


-  Tribal Development Office
-  Tribal Extension Office
-  Computer Study Centre & ST Society Building, Adichipuzha
-  Ayurveda Dispensary, Adichipuzha
-  MRS, Vadaserikara
-  PMH Boys Kadimeenchira
-  PMH Girls Chittar
-  Tribal Tailoring Training Centre, Ranni
-  Community Study Centre, Attathodu
-  Community Study Centre, Kurumbanmoozhi
-  Community Study Centre, Karikkulam
-  Community Study Centre, Pambini
-  Community Study Centre, Kodumudi
-  Community Study Centre, Adichipuzha



0 70 140 280 420 560 KM

# ADMINISTRATIVE MAP INTEGRATED TRIBAL DEVELOPMENT PROJECT OFFICE, KANJIRAPALLY



Scheduled Tribes Development Department  
Thiruvananthapuram



KERALA



KOTTAYAM DISTRICT

TRIBAL ATLAS OF KERALA

2020

13

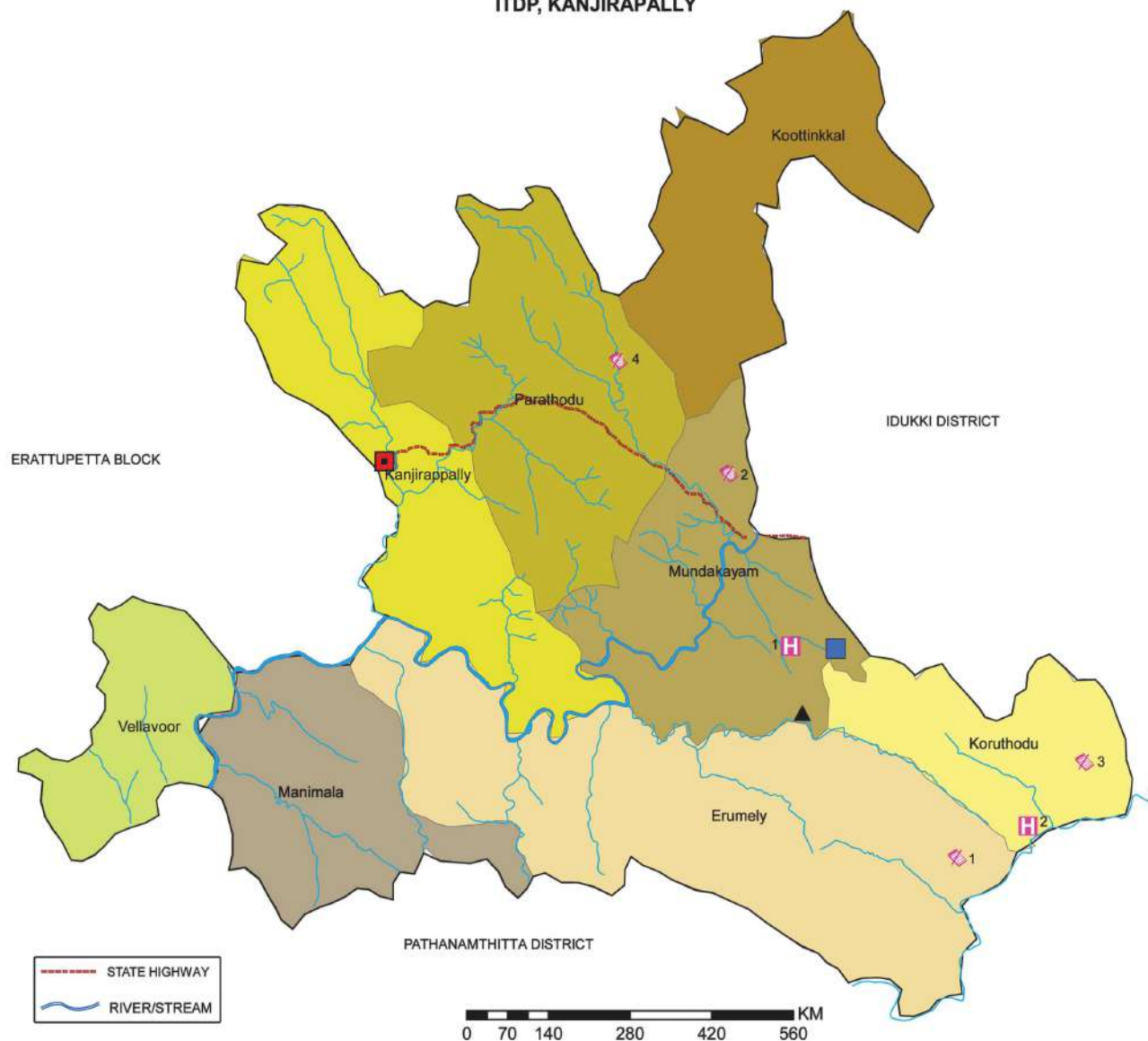
SCHEDULED TRIBES DEVELOPMENT DEPARTMENT

- ITDP, Kanjirapally
- TEO Punchavayal
- TEO Melukavu
- TEO Vaikom
- 1 PMH Girls, Murikkumvayal
- 2 PMH Girls, Koruthodu
- Tailoring centre, Murukumvayal
- MRS Girls, Ettumanur
- 1 Community Study Centre, Kurunjiplavu
- 2 Community Study Centre, Kanjiramkavala
- 3 Community Study Centre, Eruthowapuzha
- 4 Community Study Centre, Pullarikunnu
- 5 Community Study Centre, Kosadi
- 6 Community Study Centre, Edakunnam
- 7 Community Study Centre, Manarkkad
- 8 Community Study Centre, Athirampuzha



0 70 140 280 420 560 KM

# ADMINISTRATIVE MAP TRIBAL EXTENSION OFFICE, PUNCHAVAYAL ITDP, KANJIRAPALLY



Scheduled Tribes Development Department  
Thiruvananthapuram



KOTTAYAM DISTRICT



- ITDP, kanjirapalli
- ▲ TEO Punchavayal
- H 1 PMH Girls, Murikkumvayal
- H 2 PMH Girls, Koruthodu
- Tailoring Centre, Murikkumvayal
- ◇ 1 Community Study Centre, Eruthowapuzha
- ◇ 2 Community Study Centre, Pullarikunnu
- ◇ 3 Community Study Centre, Kosadi
- ◇ 4 Community Study Centre, Edakunnam

## Panchayats

- Erumely
- Kanjirappally
- Kootinkkal
- Koruthodu
- Manimala
- Mundakayam
- Parathodu
- Vazhoor

## ERNAKULAM DISTRICT



**Scheduled Tribes Development Department  
Thiruvananthapuram**



KERALA



KOTTAYAM DISTRICT

TRIBAL ATLAS OF KERALA

2020

15











**SCHEDULED TRIBES DEVELOPMENT DEPARTMENT**

- ▲ TEO, Vaikom
- 🚩 MRS Girls, Ettumanur
- 📖 1 Community Study Centre ,Manarkkad
- 📖 2 Community Study Centre , Athirampuzha

## MUNICIPALITIES

- Changanassery
- Kottayam
- Pala
- Vaikom

## BLOCKS

- |   |               |   |          |
|---|---------------|---|----------|
|  | Ettumanoor    |  | Pallam   |
|  | Kaduthuruthy  |  | Pampady  |
|  | Kanjirappally |  | Uzhavoor |
|  | Lalam         |  | Vaikom   |
|  | Madappally    |  | Vazhoor  |

- STATE HIGHWAY  
RIVER/STREAM

# ADMINISTRATIVE MAP TRIBAL EXTENSION OFFICE, MELUKAVU ITDP, KANJIRAPALLY



Scheduled Tribes Development Department  
Thiruvananthapuram



KOTTAYAM DISTRICT



- ▲ TEO, Melukavu
- 1 Community Study Centre ,Kurunjiplavu
- 2 Community Study Centre ,Kanjiramkavala

## PANCHAYAT

- Erattupetta Municipality
- Kootinkkal
- Melukavu
- Munnilavu
- Poonjar
- Poonjar Thekkekara
- Thalanad
- Thalappalam
- Theekoyil
- Thidhanad

- DISTRICT ROAD
- RIVER/STREAM



ERNAKULAM DISTRICT

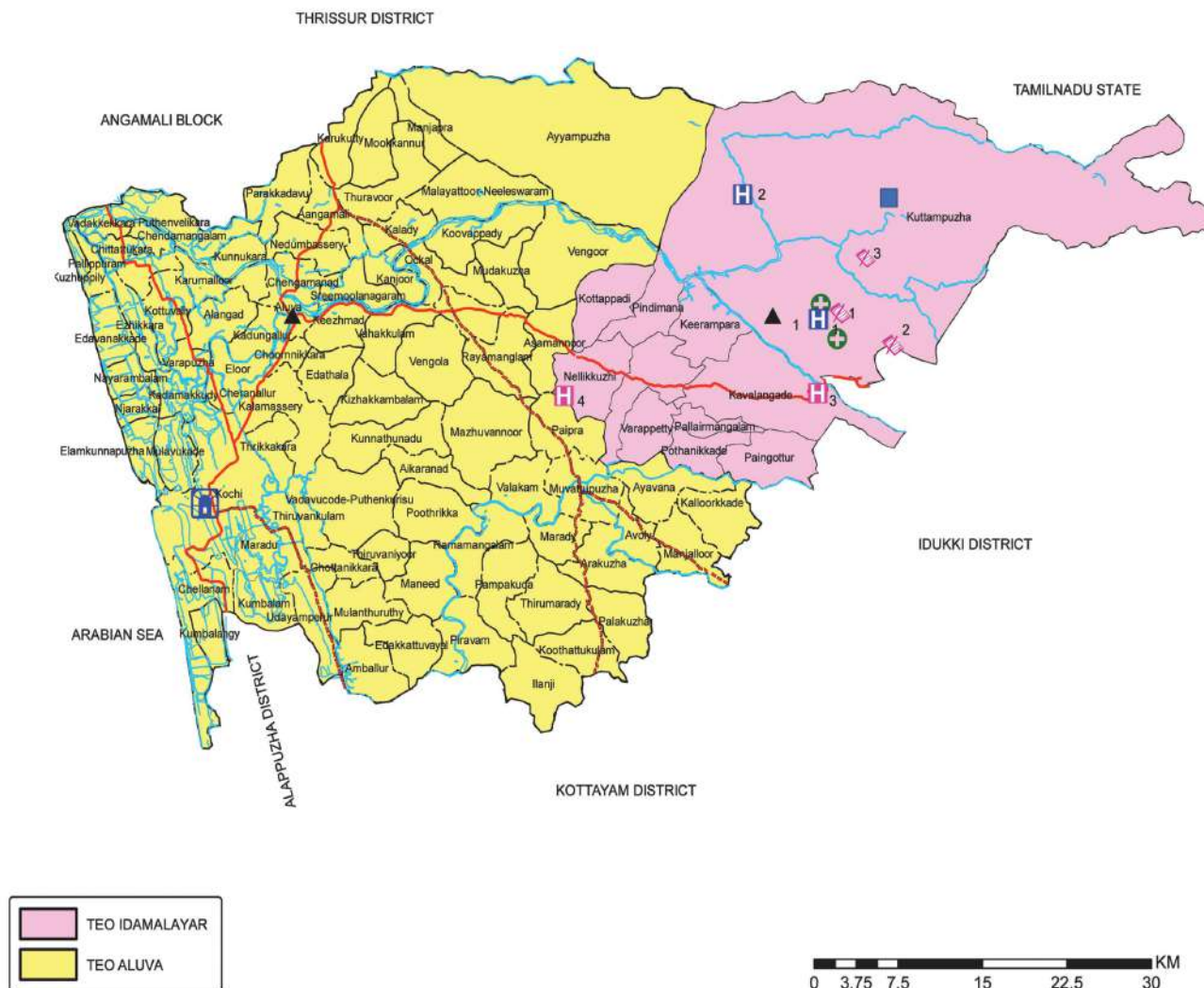


TRIBAL ATLAS OF KERALA

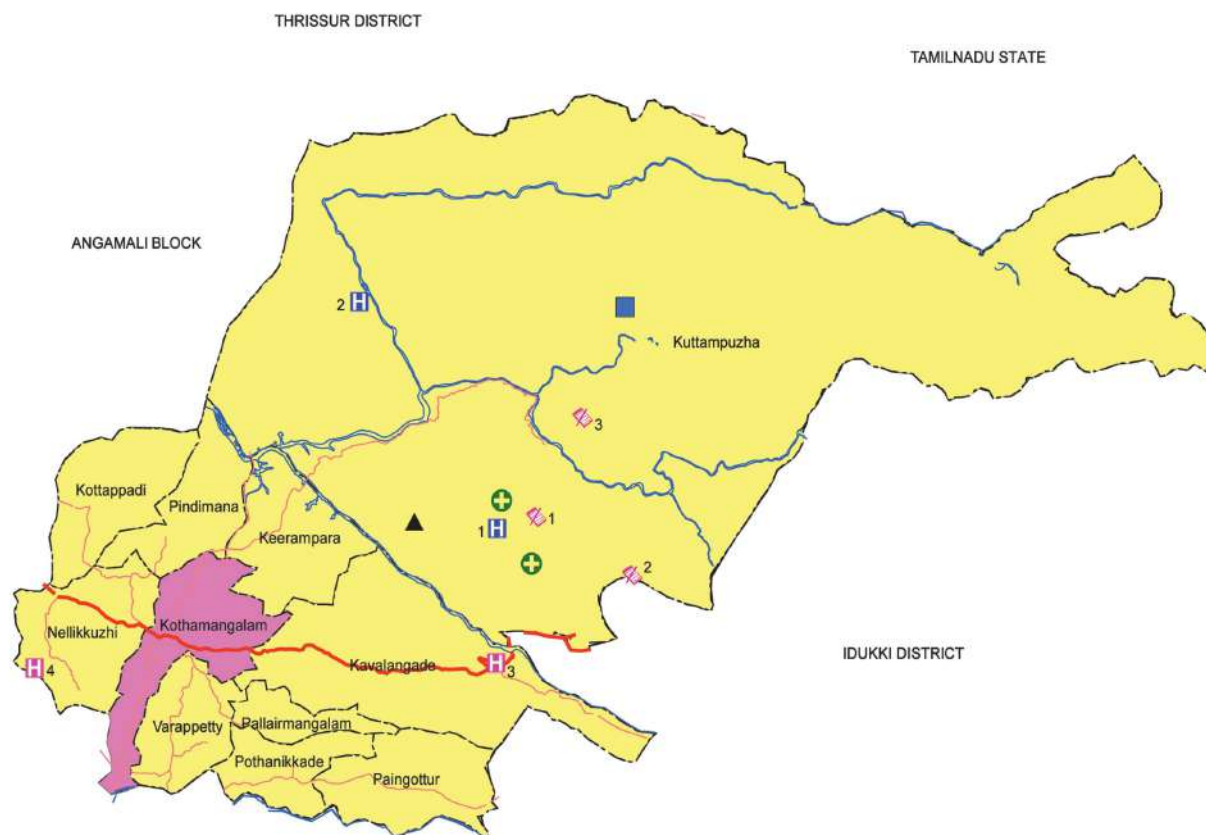
2020

17

SCHEDULED TRIBES DEVELOPMENT DEPARTMENT



# ADMINISTRATIVE MAP TRIBAL EXTENSION OFFICE, IDAMALAYAR TDO, MUVATTUPUZHA



## Scheduled Tribes Development Department Thiruvananthapuram



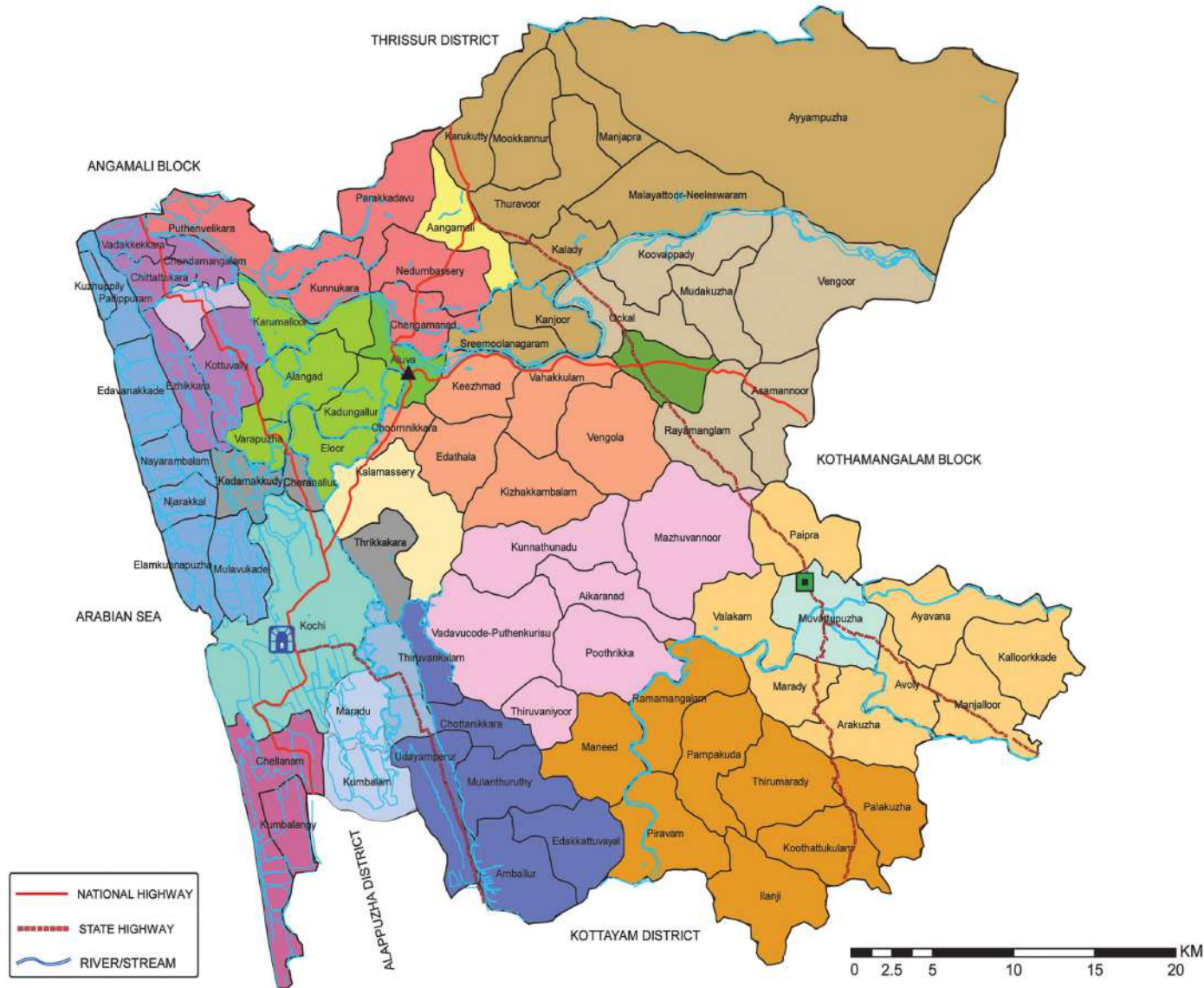
- ▲ TEO Idamalayar
- + Ayurveda Dispensary, Pinavoorkudy
- + Ayurveda Dispensary kuttampuzha
- Vanitha Kendram, Kunjippara
- H 1 PMH Boys Pinavoorkudy
- H 2 PMH Boys, Edamalayar
- H 3 PMH Girls Neryamangalm
- H 4 PMH Girls Mathirappilly
- ◇ 1 Community Study Centre Pinavoorkudy
- ◇ 2 Community Study Centre, Elamplassery
- ◇ 3 Community Study Centre, Vellaramkuthu

- KOTHAMANGALAM BLOCK
- KOTHAMANGALAM MUNICIPALITY

- NATIONAL HIGHWAY
- RIVER/STREAM



**ADMINISTRATIVE MAP  
TRIBAL EXTENSION OFFICE, ALUVA  
TDO, MUVATTUPUZHA**



**Scheduled Tribes Development Department  
Thiruvananthapuram**



ERNAKULAM DISTRICT



TRIBAL ATLAS OF KERALA

2020

19

SCHEDULED TRIBES DEVELOPMENT DEPARTMENT

- TDO, Muvattupuzha
- ▲ TEO, Aluva
- Tribal Complex

**BLOCKS**

- |  |  |
|--|--|
| <span style="background-color: grey; border: 1px solid black; display: inline-block; width: 15px; height: 10px;"></span> Idappally     | <span style="background-color: pink; border: 1px solid black; display: inline-block; width: 15px; height: 10px;"></span> Vadavukode        |
| <span style="background-color: orange; border: 1px solid black; display: inline-block; width: 15px; height: 10px;"></span> Pampakkuda  | <span style="background-color: lightbrown; border: 1px solid black; display: inline-block; width: 15px; height: 10px;"></span> Koovappady  |
| <span style="background-color: green; border: 1px solid black; display: inline-block; width: 15px; height: 10px;"></span> Idappally    | <span style="background-color: brown; border: 1px solid black; display: inline-block; width: 15px; height: 10px;"></span> Angamaly         |
| <span style="background-color: purple; border: 1px solid black; display: inline-block; width: 15px; height: 10px;"></span> Paravoor    | <span style="background-color: darkpink; border: 1px solid black; display: inline-block; width: 15px; height: 10px;"></span> Palluruthy    |
| <span style="background-color: red; border: 1px solid black; display: inline-block; width: 15px; height: 10px;"></span> Vazhakkulam    | <span style="background-color: lightblue; border: 1px solid black; display: inline-block; width: 15px; height: 10px;"></span> Vytila       |
| <span style="background-color: pink; border: 1px solid black; display: inline-block; width: 15px; height: 10px;"></span> Parakkadavu   | <span style="background-color: darkblue; border: 1px solid black; display: inline-block; width: 15px; height: 10px;"></span> Mulanthuruthy |
| <span style="background-color: lightgreen; border: 1px solid black; display: inline-block; width: 15px; height: 10px;"></span> Alangad | <span style="background-color: yellow; border: 1px solid black; display: inline-block; width: 15px; height: 10px;"></span> Muvattupuzha    |
| <span style="background-color: blue; border: 1px solid black; display: inline-block; width: 15px; height: 10px;"></span> Vypin         |  |

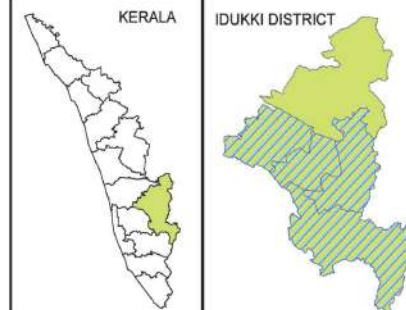
**MUNICIPALITIES**

- |   |   |
|---|---|
| <span style="background-color: lightblue; border: 1px solid black; display: inline-block; width: 15px; height: 10px;"></span> Kochi Corporation | <span style="background-color: darkgreen; border: 1px solid black; display: inline-block; width: 15px; height: 10px;"></span> Perumbavoor   |
| <span style="background-color: yellow; border: 1px solid black; display: inline-block; width: 15px; height: 10px;"></span> Aangamali            | <span style="background-color: darkblue; border: 1px solid black; display: inline-block; width: 15px; height: 10px;"></span> Thrippunithura |
| <span style="background-color: green; border: 1px solid black; display: inline-block; width: 15px; height: 10px;"></span> Aluva                 | <span style="background-color: lightyellow; border: 1px solid black; display: inline-block; width: 15px; height: 10px;"></span> Aikaranad   |
| <span style="background-color: lightyellow; border: 1px solid black; display: inline-block; width: 15px; height: 10px;"></span> Kalamassery     | <span style="background-color: lightgreen; border: 1px solid black; display: inline-block; width: 15px; height: 10px;"></span> Alangad      |
| <span style="background-color: lightblue; border: 1px solid black; display: inline-block; width: 15px; height: 10px;"></span> Muvattupuzha      | <span style="background-color: yellow; border: 1px solid black; display: inline-block; width: 15px; height: 10px;"></span> Amballur         |
| <span style="background-color: purple; border: 1px solid black; display: inline-block; width: 15px; height: 10px;"></span> Paravoor             | <span style="background-color: lightgreen; border: 1px solid black; display: inline-block; width: 15px; height: 10px;"></span> Arakuzha     |

# ADMINISTRATIVE MAP INTEGRATED TRIBAL DEVELOPMENT PROJECT OFFICE, IDUKKI



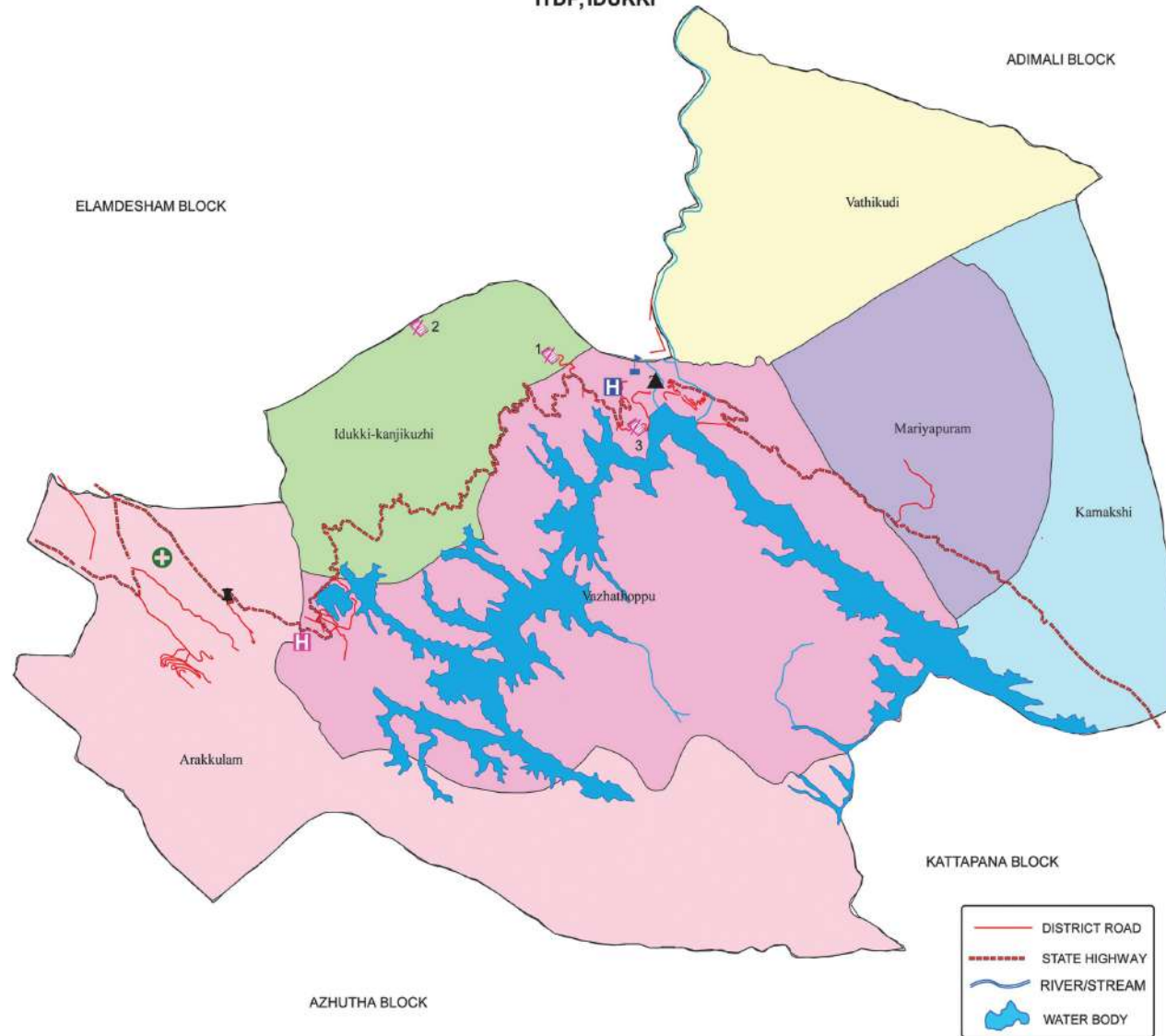
Scheduled Tribes Development Department  
Thiruvananthapuram



- ITDP, Idukki
- TEO, Kattapana
- TEO, Peerumedu
- TEO, Poomala
- TEO, Idukki
- PMH Boys, Vazhathoppu
- PMH Boys, Manakkad, Thodupuzha
- PMH Boys, Kumili
- PMH Boys, Kodalipara
- PMH Girls, Poomala
- PMH Girls, Chungam, Thodupuzha
- PMH Girls, Moolamattom
- Nursary school, Koovakandam
- Nursary school, Poochappara
- Nursary school, Kumili
- ITI, Nadukani
- Ekalavya MRS, Painavu
- OP Clinic, Vellakkayam
- Ayurveda Dispensary, Kanchiyar
- Ayurveda Dispensary, Naliyani
- Ayurveda Dispensary, Kuruthikalam

0 3.5 7 14 21 28 KM

**ADMINISTRATIVE MAP  
TRIBAL EXTENSION OFFICE, IDUKKI  
ITDP, IDUKKI**



  
**Scheduled Tribes Development Department  
Thiruvananthapuram**



TRIBAL ATLAS OF KERALA

2020

(21)

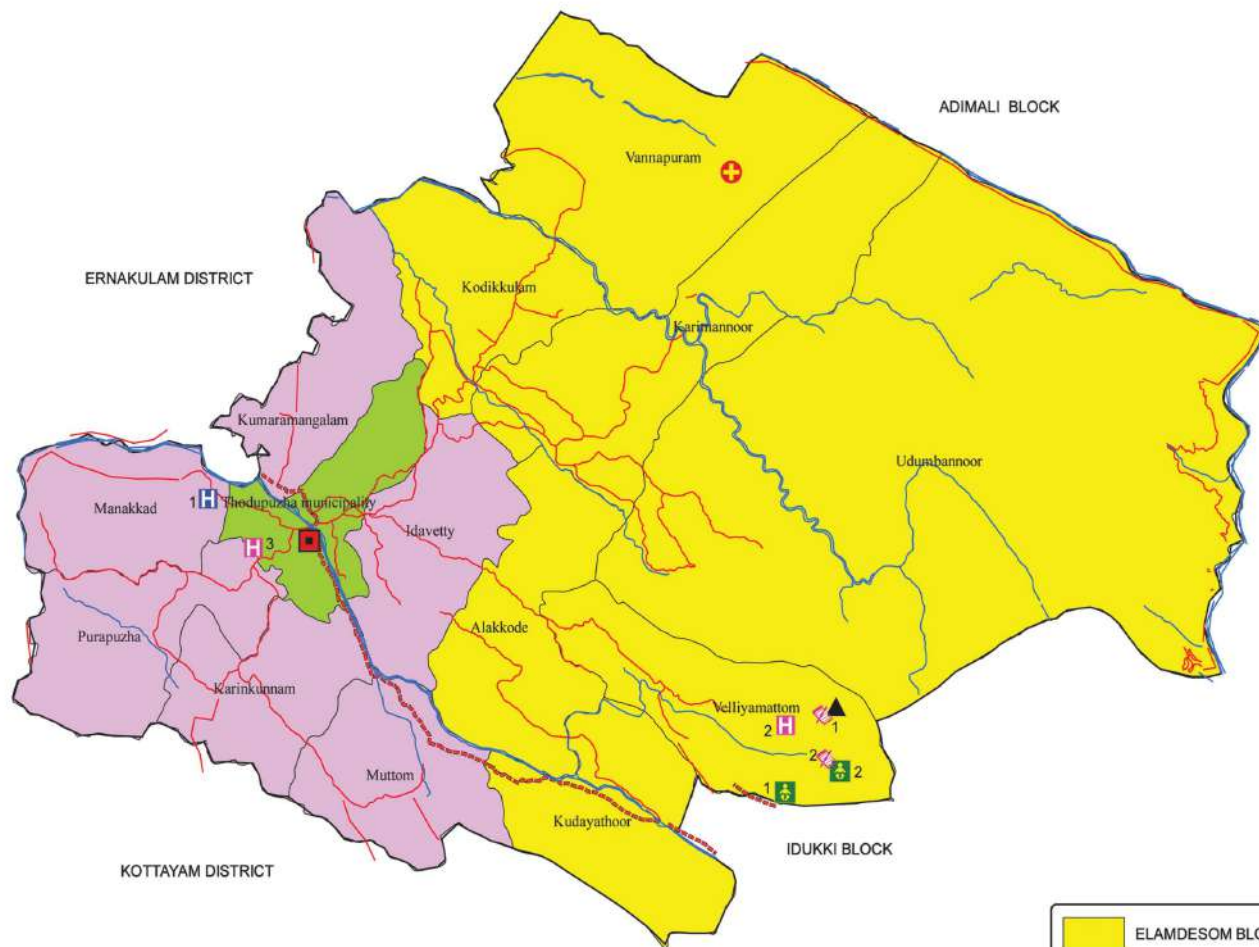
SCHEDULED TRIBES DEVELOPMENT DEPARTMENT

-  TEO, Idukki
-  ITI, Nadukani
-  PMH Boys, Vazhathoppu
-  PMH Girls, Moolamattom
-  Ekalavya MRS, Painavu
-  Ayurveda Dispensary, Kuruthikalam
-  1 Community study centre, Mazhuvadi
-  2 Community study centre, Pazhayarikandam
-  3 Community study centre, Vattamedu

**PANCHAYATS**



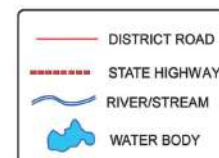
# ADMINISTRATIVE MAP TRIBAL EXTENSION OFFICE, POOMALA ITDP, IDUKKI



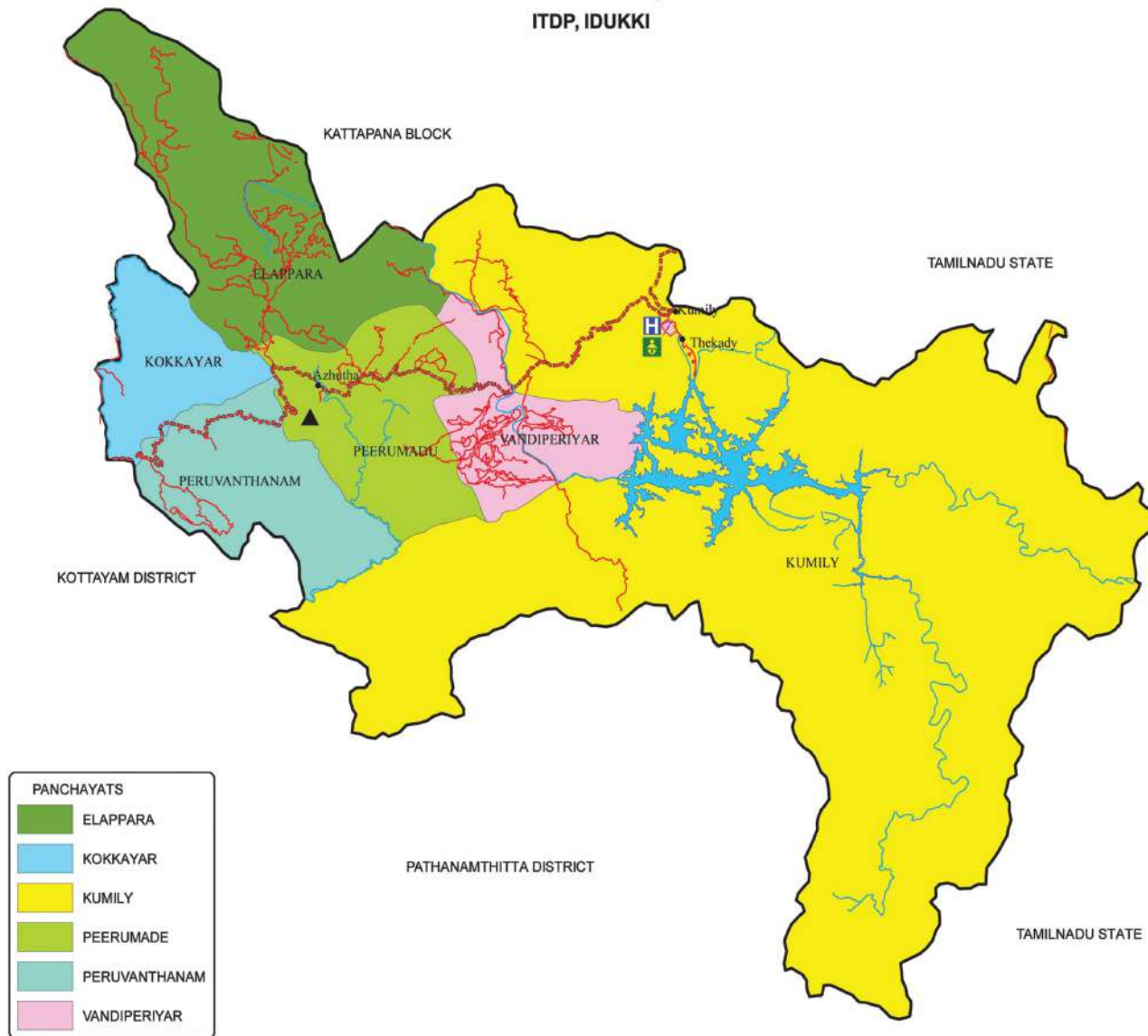
Scheduled Tribes Development Department  
Thiruvananthapuram



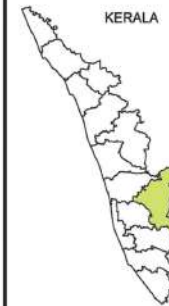
- ITDP, Idukki
- TEO, Poomala
- 1 PMH Boys, Manakkad, Thodupuzha
- 2 PMH Girls, Poomala
- 3 PMH Girls, Chungam, Thodupuzha
- 1 Nursary school, Poochappara
- 2 Nursary school, Koovakandam
- OP Clinic, Vellakkayam
- 1 Community study centre, Meanthotti
- 2 Community study centre, Koovakandam



**ADMINISTRATIVE MAP  
TRIBAL EXTENSION OFFICE, PEERUMEDU  
ITDP, IDUKKI**



**Scheduled Tribes Development Department  
Thiruvananthapuram**

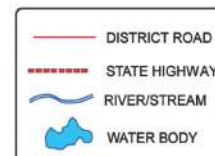


TRIBAL ATLAS OF KERALA

2020

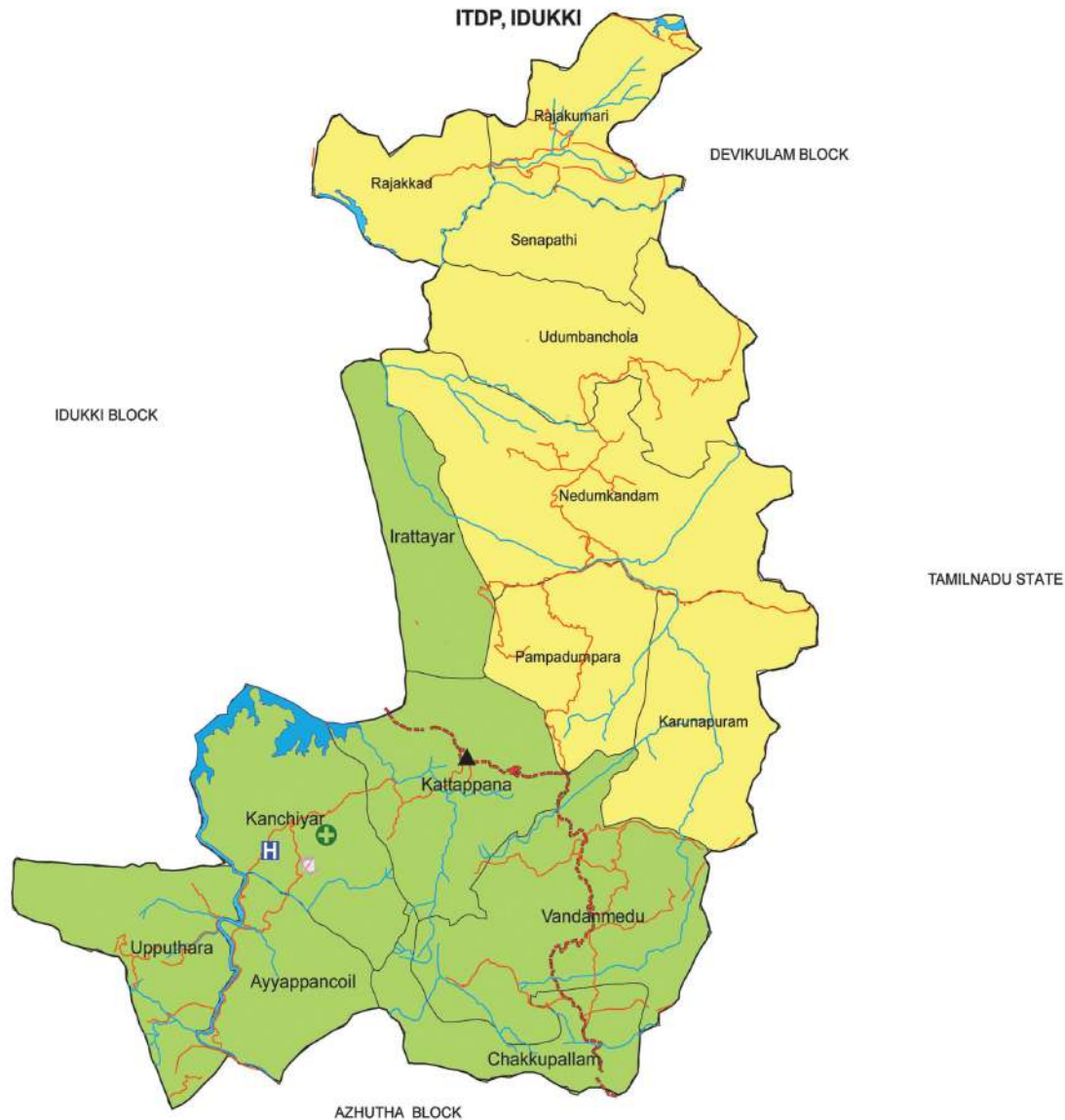
23

SCHEDULED TRIBES DEVELOPMENT DEPARTMENT

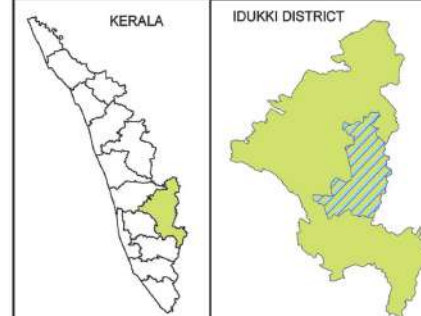


0 2.25 4.5 9 13.5 18 KM

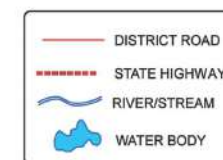
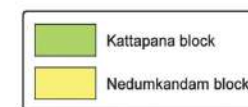
**ADMINISTRATIVE MAP**  
**TRIBAL EXTENSION OFFICE, KATTAPPANA**  
**ITDP, IDUKKI**



Scheduled Tribes Development Department  
Thiruvananthapuram



- ▲ TEO, Kattappana
- H PMH Boys, Kodalipara
- Community study centre, Kozhimala
- + Ayurveda dispensary, Kanchiyar



0 1.75 3.5 7 10.5 14 KM

# ADMINISTRATIVE MAP TRIBAL DEVELOPMENT OFFICE, ADIMALI



Scheduled Tribes Development Department  
Thiruvananthapuram

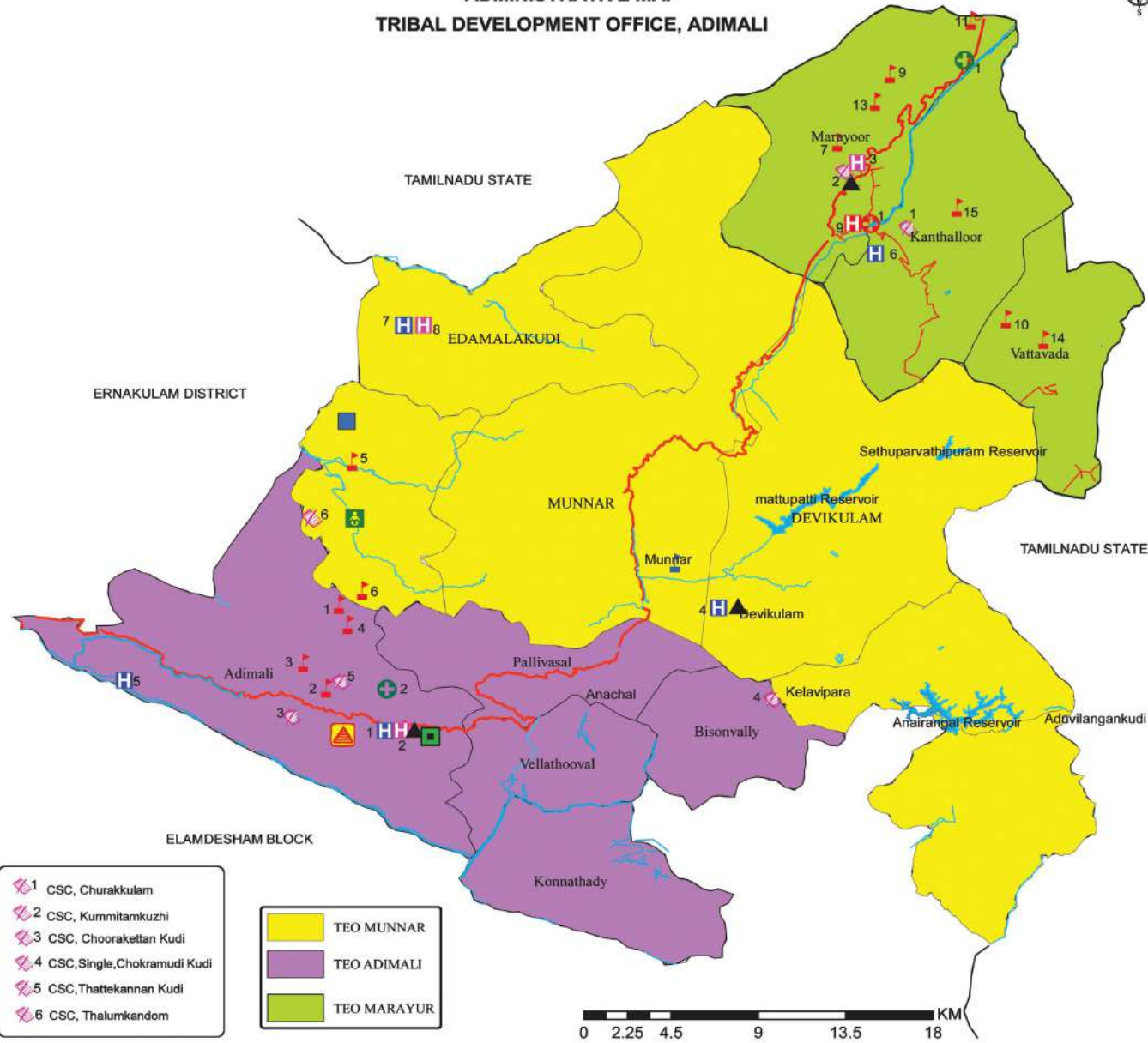


TRIBAL ATLAS OF KERALA

2020


25

SCHEDULED TRIBES DEVELOPMENT DEPARTMENT

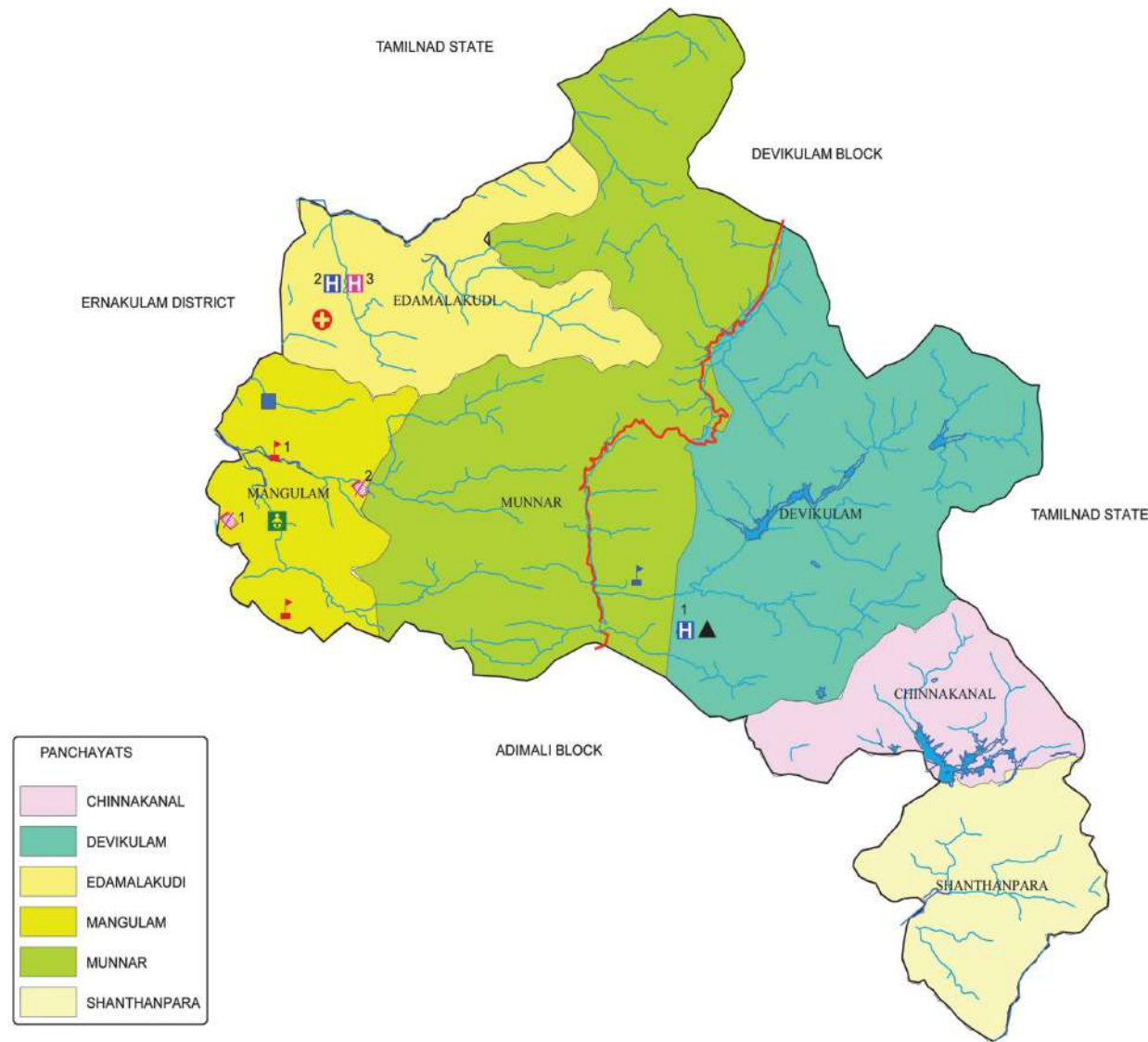


- 1 CSC, Churakkulam
- 2 CSC, Kummitamkuzhi
- 3 CSC, Choorakettan Kudi
- 4 CSC, Single, Chokramudi Kudi
- 5 CSC, Thattekannan Kudi
- 6 CSC, Thalumkandom

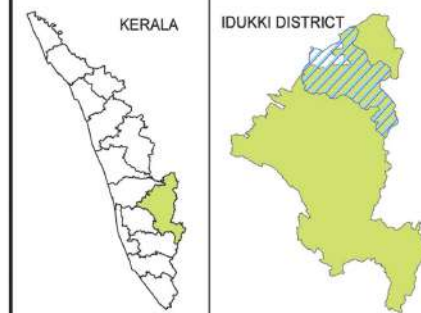
- TEO MUNNAR
- TEO ADIMALI
- TEO MARAYUR



# ADMINISTRATIVE MAP TRIBAL EXTENSION OFFICE, MUNNAR TDO, ADIMALI



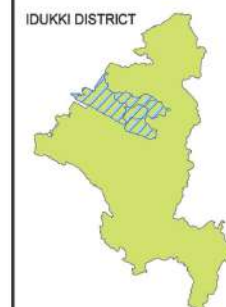
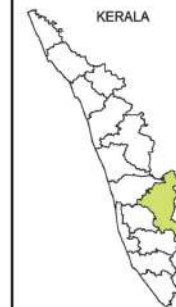
## Scheduled Tribes Development Department Thiruvananthapuram



**ADMINISTRATIVE MAP  
TRIBAL EXTENSION OFFICE, ADIMALI  
TDO, ADIMALI**



**Scheduled Tribes Development Department  
Thiruvananthapuram**



TRIBAL ATLAS OF KERALA

2020

(27)

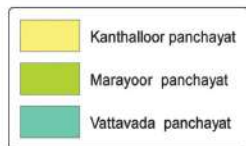
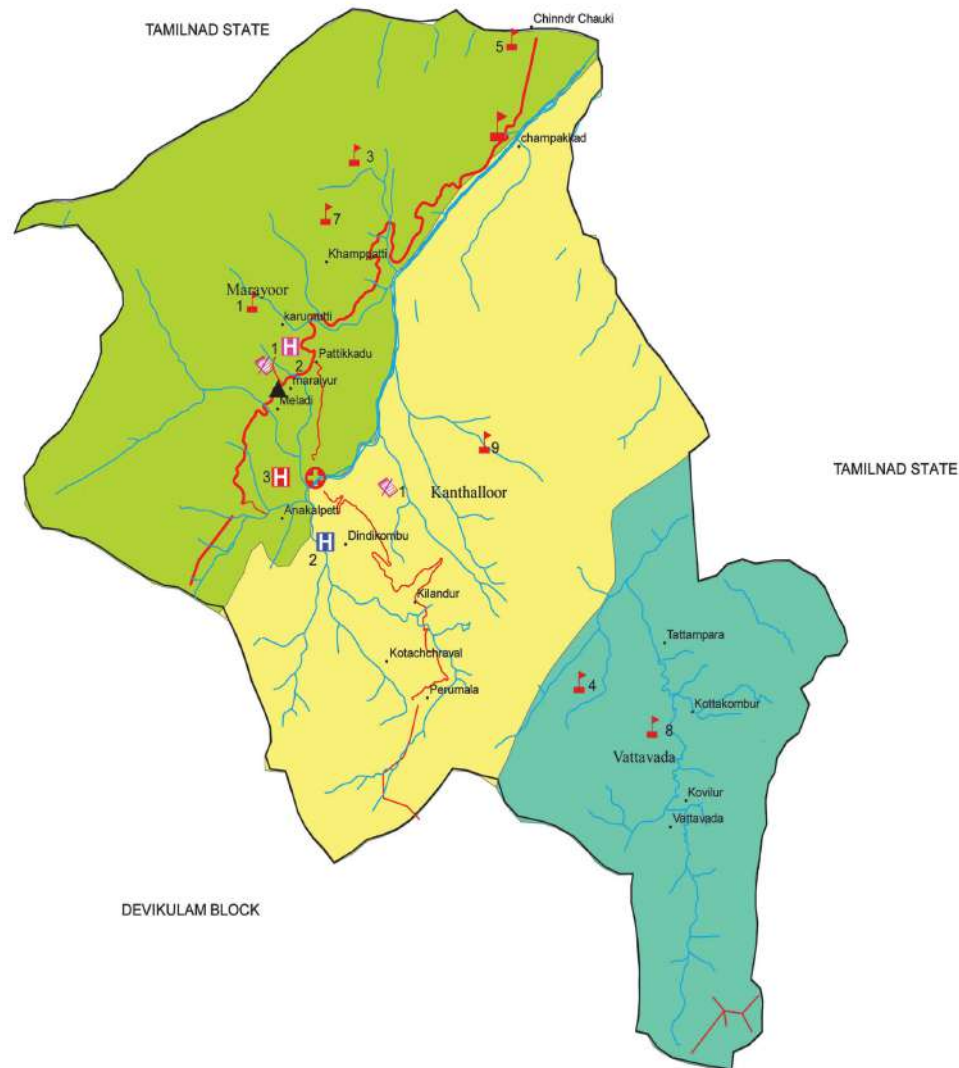
SCHEDULED TRIBES DEVELOPMENT DEPARTMENT

- TDO, Adimali
- TEO, Adimali
- PMH Boys, Adimali
- PMH Girls, Adimali
- PMH Boys, Irumbupalam
- Tribal Ayurveda hospital, Mannamkandam
- Valaymappura (Menstrual House), Thalanirappan Kudi
- Single Teachers School, Kodakalla Kudi
- Single Teachers School, Thattekannan Kudi
- Single Teachers School, Kattamudi
- Single Teachers School, Plamalakudi
- Community study centre, Choorakettan Kudi
- Community study centre, Chokramudi Kudi
- Community study centre, Thattekannan Kudi

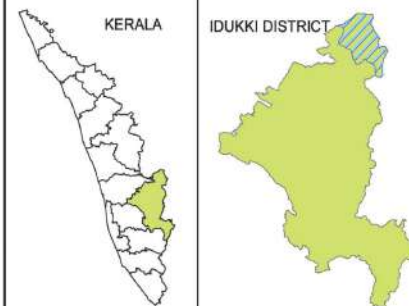
- DISTRICT ROAD
- NATIONAL HIGHWAY
- RIVER/STREAM

0 1.5 3 6 9 12 KM


# ADMINISTRATIVE MAP TRIBAL EXTENSION OFFICE, MARAYUR TDO, ADIMALI



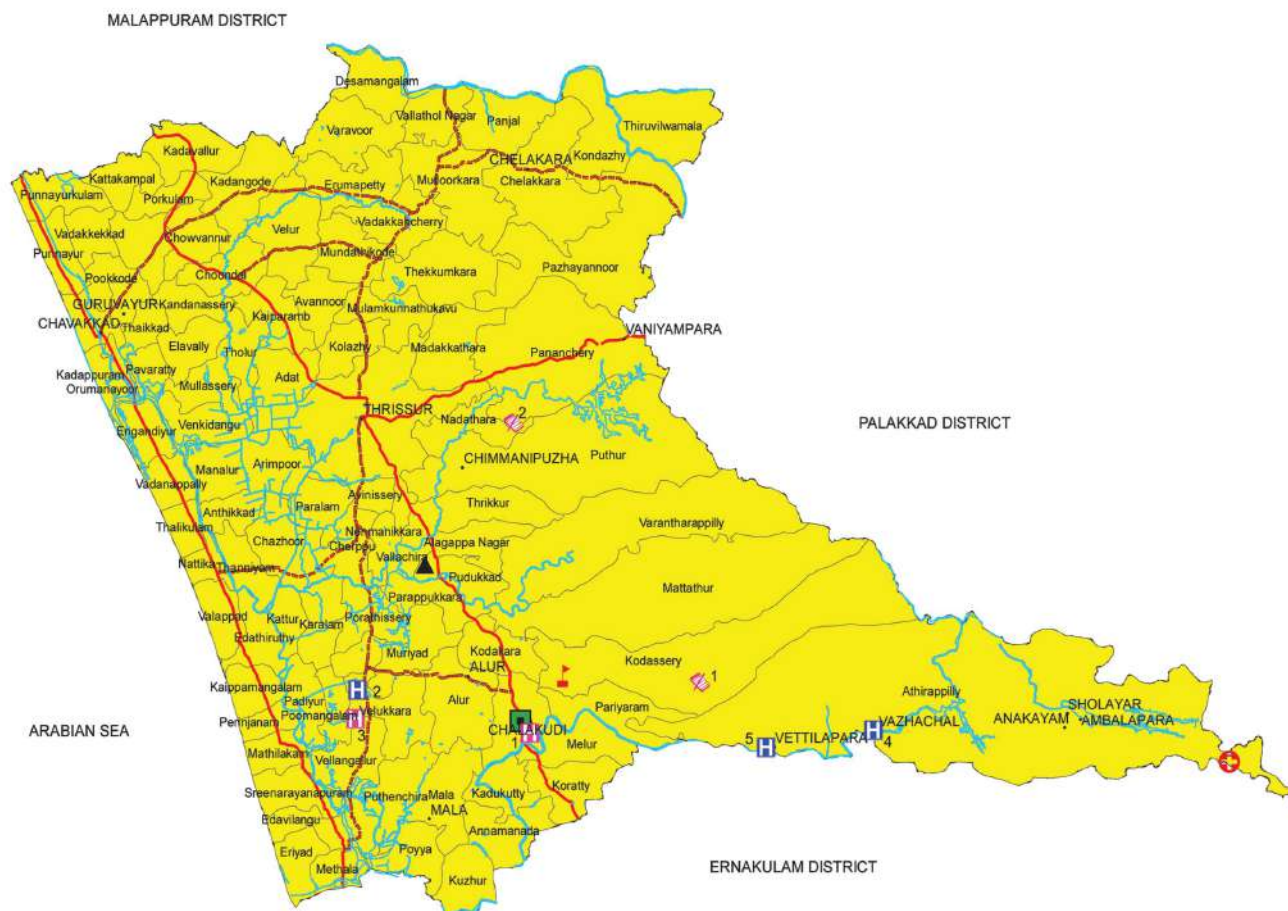
## Scheduled Tribes Development Department Thiruvananthapuram



- ▲ TEO, Marayur
- H 1 PMH Girls, Marayur
- H 2 PMH Boys, DenduKombu
- H 3 Post Matric Hostel Marayur
- + O.P. Clinic Kovilkadavu, Kanthalloor
- 1 Single Teacher School, Kammalam Kudi
- 2 Single Teacher School, Palapety Kudi
- 3 Single Teacher School, Puthu Kudi
- 4 Single Teacher School, Swamiyarala Kudi
- 5 Single Teacher School, Thayannan Kudi
- 6 Single Teacher School, Therthamala Kudi
- 7 Single Teacher School, Echampetty Kudi
- 8 Single Teacher School, Koodallar Kudi
- 9 Single Teacher School, Ollavayal Kudi
- 1 Community study centre, Churakkulam
- 2 Community study centre, Kummitamkuzhi



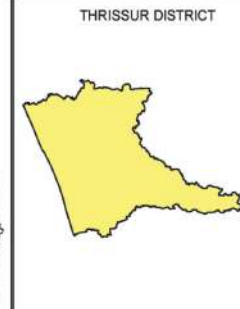
# ADMINISTRATIVE MAP TRIBAL DEVELOPMENT OFFICE, CHALAKKUDI



Note : Single TEO. Hence administrative area of TEO, Amballur is same as TDO, Chalakudi



Scheduled Tribes Development Department  
Thiruvananthapuram



TRIBAL ATLAS OF KERALA

2020

29

SCHEDULED TRIBES DEVELOPMENT DEPARTMENT

- TDO, Chalakudi
- TEO, Amballur
- MRS Chalakudi
- 1 PMH Girls Chalakudi
- 2 PMH Boys Chuvannamannu
- 3 PMH Girls Peechi
- 4 PMH Boys Vazhachal
- 5 PMH Boys Vettilapara
- OP Clinic, Malakkappara
- 1 Community Study Centre, Randukayi
- 2 Community Study Centre, Payyanam

- NATIONAL HIGHWAY
- STATE HIGHWAY
- RIVER/STREAM
- WATER BODY

0 0.08 0.16 0.24 0.32 KM

# ADMINISTRATIVE MAP TRIBAL DEVELOPMENT OFFICE, PALAKKAD



Scheduled Tribes Development Department  
Thiruvananthapuram



- TDO Palakkad
- TEO Palakkad
- TEO Chittur
- TEO Kollengode
- Post Metric Hostel Boys Puthupariyaram
- Post Metric Hostel Girls, Nurani
- PMH Girls Mathur
- PMH Boys Puthupariyaram
- PMH Boys Pattanchery
- PMH Boys, Sungam
- PMH Girls Meenakshipuram
- PMH Boys, Muthalamada
- PMH Girls Girls, Ayloor
- Govt. Ayurveda Dispensary, Kuriyakutty
- GTWLPS, Thoonakadavu
- ITC, Kampalathara
- Ashram school, Malampuzha
- CSC, Anakkal
- CSC, Anamooli
- CSC, Nadupathy
- CSC, Sungam
- CSC, Chappakkad lekshamveedu colony
- CSC, Ambedkar colony
- CSC, Kochikkad

**ADMINISTRATIVE MAP  
TRIBAL EXTENSION OFFICE, PALAKKAD  
TDO, PALAKKAD**



**Scheduled Tribes Development Department  
Thiruvananthapuram**



TRIBAL ATLAS OF KERALA

2020

31

SCHEDULED TRIBES DEVELOPMENT DEPARTMENT

- TDO Palakkad
- TEO Palakkad
- Post Metric Hostel Boys Puthupariyaram
- Post Metric Hostel Girls, Nurani
- PMH Boys Alanallur (Puthupariyaram)
- Ashram school, Malampuzha
- Community Study Centre, Anakkal
- Community Study Centre, Anamooli
- Community Study Centre, Nadupathy

**PANCHAYATS**

- |            |                  |
|------------|------------------|
| Attappadi  | Palakkad         |
| Malampuzha | Pattambi         |
| Mannarkkad | Sreekrishnapuram |
| Ottappalam | Thrithala        |

**MUNICIPALITIES**

- Ottappalam
- Palakkad
- Shornur

0 70 140 280 420 560 KM

ADMINISTRATIVE MAP  
TRIBAL EXTENSION OFFICE, CHITTUR  
TDO, PALAKKAD




Scheduled Tribes Development Department  
Thiruvananthapuram



- ▲ TEO Chittur
- H 1 PMH Girls Meenakshipuram
- H 2 PMH Girls Mathur
- ✚ ITC Kambalathara

BLOCKS			
	Alathur		Kuzhalmannam
	Chittur		Malampuzha
	Palakkad		Chittoor-Thathamangalam Municipality

- NATIONAL HIGHWAY
- STATE HIGHWAY
- RIVER/STREAM



**ADMINISTRATIVE MAP  
TRIBAL EXTENSION OFFICE, KOLLENGODE  
TDO, PALAKKAD**



**Scheduled Tribes Development Department  
Thiruvananthapuram**



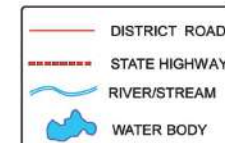
TRIBAL ATLAS OF KERALA

2020

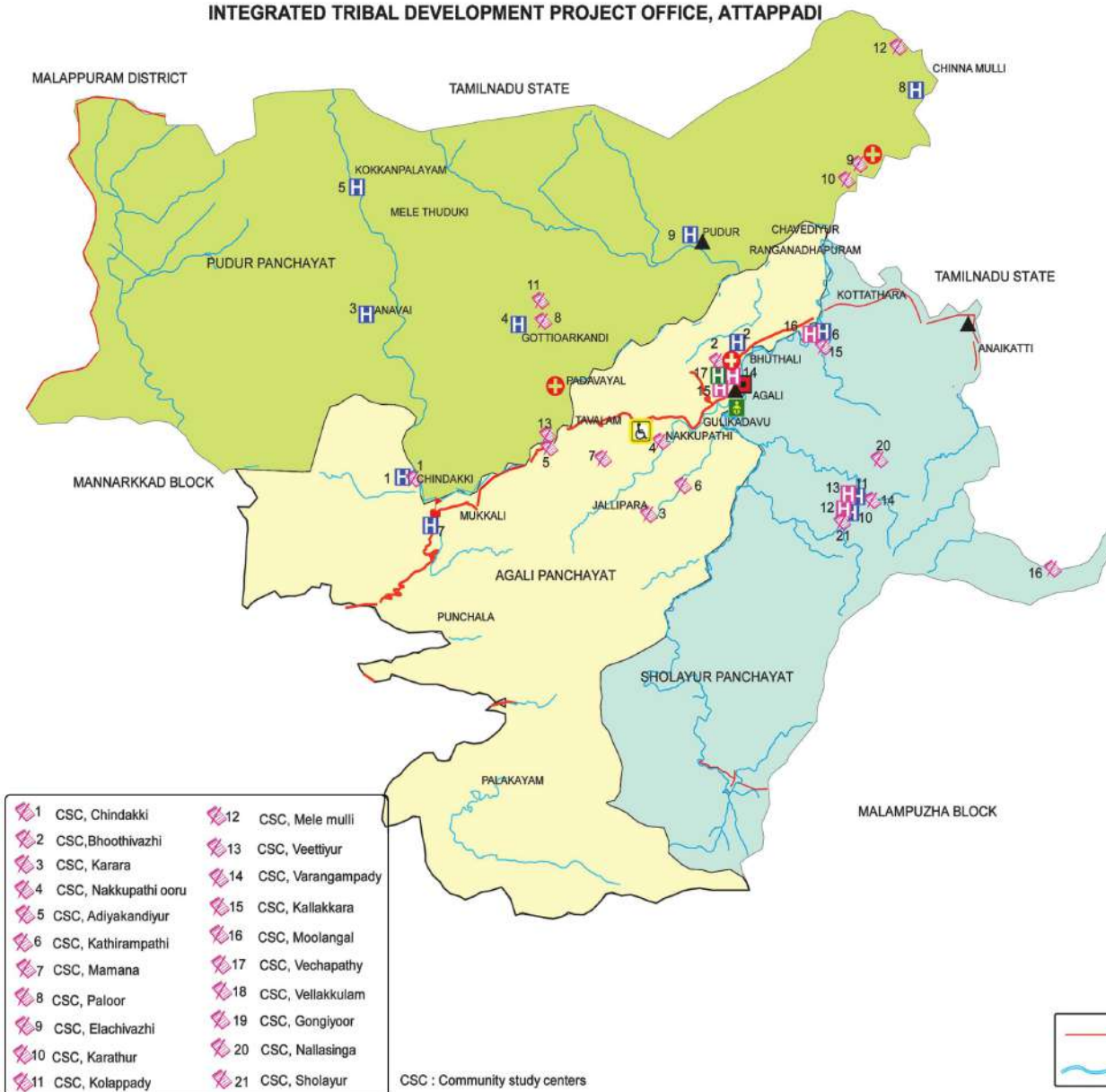
33

SCHEDULED TRIBES DEVELOPMENT DEPARTMENT

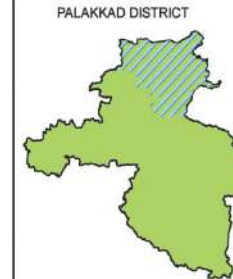
- ▲ TEO, Kollegode
- H 1 PMH Boys, Muthalamada
- H 2 PMH Girls, Ayiloor
- H 3 PMH Boys, Pattancherry
- H 4 PMH Boys, Sungam
- 🚑 GTLPS Thoonakadavu
- ⊕ Ayurveda Dispensary, Kuriyarkutti
- 🏠 1 community study centre, Sungam
- 🏠 2 community study centre, Chappakad Laksham veedu colony
- 🏠 3 community study centre, Ambedkar colony
- 🏠 4 community study centre, Kochikad



# ADMINISTRATIVE MAP INTEGRATED TRIBAL DEVELOPMENT PROJECT OFFICE, ATTAPPADI

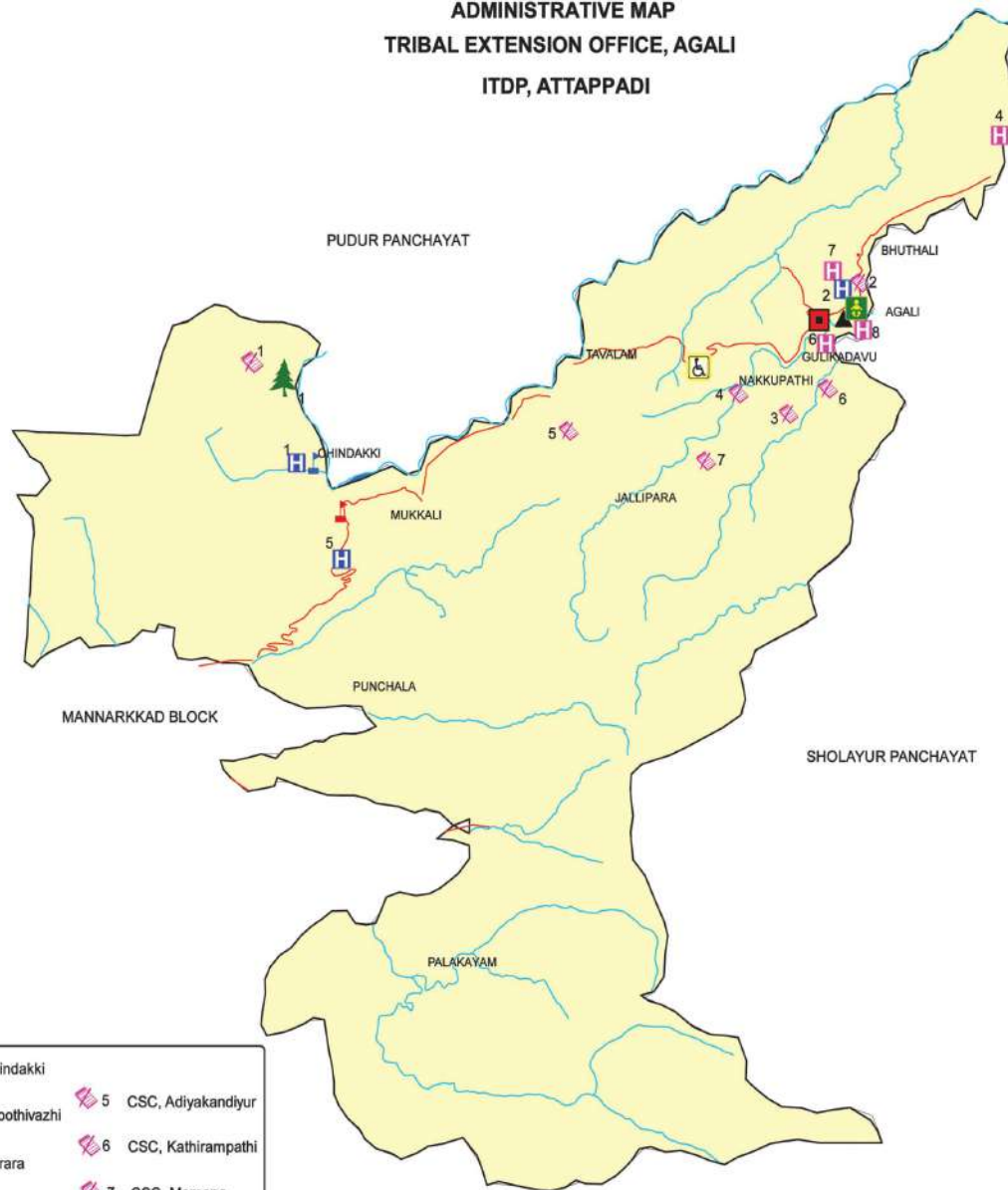


Scheduled Tribes Development Department  
Thiruvananthapuram

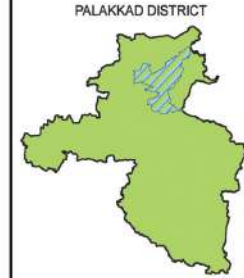
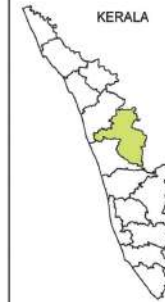


- ITD Project office
- TEO Agali
- TEO Pudur
- TEO Sholayur
- 1 PMH Chindakki Boys
- 2 PMH Agali Boys
- 3 PMH Anavai Boys
- 4 PMH Gottiyarkandi Boys
- 5 PMH Kookkampalayam
- 6 PMH Kottathara Boys
- 7 PMH Mukkali Boys
- 8 PMH Mulli Boys
- 9 PMH Pudur Boys
- 10 PMH Sholayoor Boys-1 Old building near school
- 11 PMH Sholayoor Boys-2 New building
- 12 PMH Sholayoor Girls-1
- 13 PMH Sholayoor Girls-2
- 14 PMH Agali (Girls-1)
- 15 PMH Agali (Girls-2)
- 16 PMH Kottathara Girls
- 17 Post matric Agali Girls
- MRS Mukkali
- Boothivazhi ITDP O.P clinics
- Elachivazhi, ITDP O.P clinics
- Padavayal ITDP O.P clinics
- Nursary school
- Karunyashramam Old age home

**ADMINISTRATIVE MAP  
TRIBAL EXTENSION OFFICE, AGALI  
ITDP, ATTAPPADI**



**Scheduled Tribes Development Department  
Thiruvananthapuram**




TRIBAL ATLAS OF KERALA

2020

35

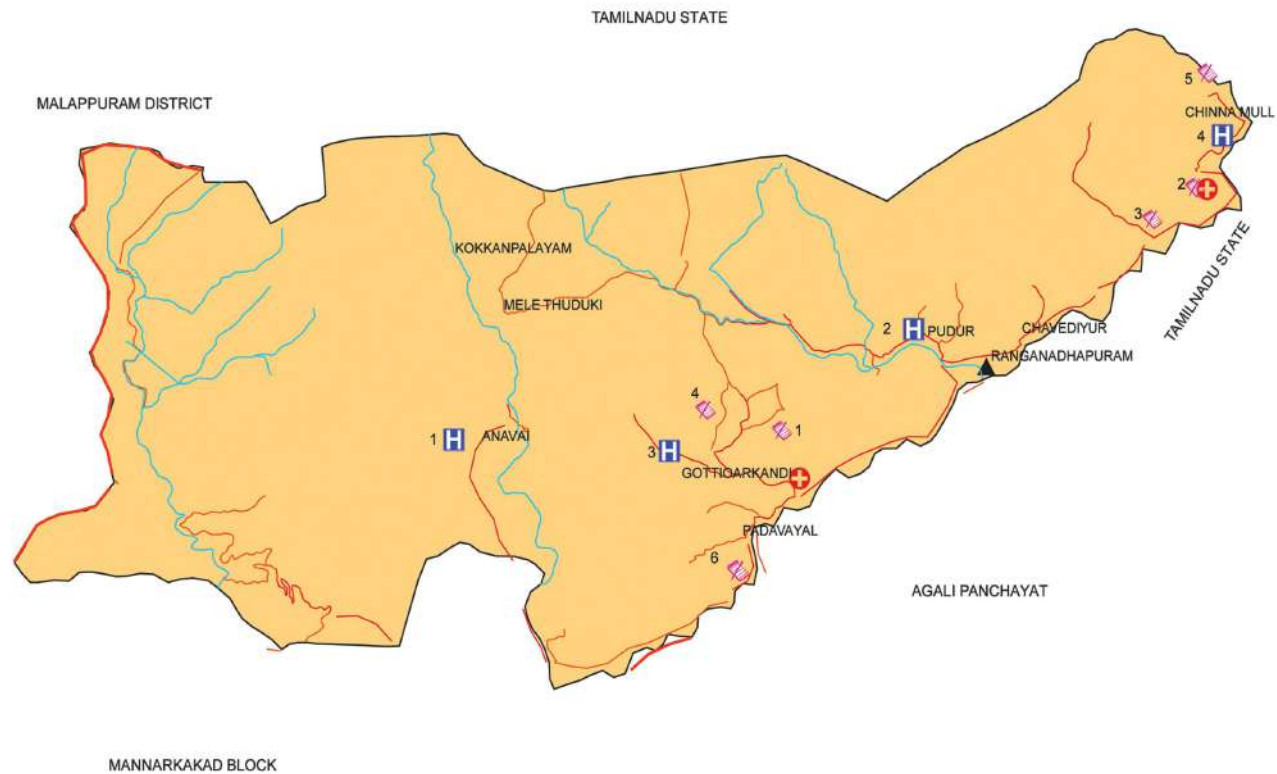
SCHEDULED TRIBES DEVELOPMENT DEPARTMENT

-  ITDP, Attappadi
-  TEO, Attappadi
-  MRS Mukkali
-  1 PMH Boys Hostel, Chindakki
-  2 PMH Boys, Agali
-  3 PMH Boys, Chindakki
-  4 PMH Girls, Kottathara
-  5 PMH Boys, Mukkali
-  6 Post metric Girls, Attappadi
-  7 PRE/POST MH Girls, Agali
-  8 PRE/POST MH Girls, Agali
-  School, Chindakki
-  Nursary school
-  Attappadi Cooperative Farming Society
-  KARUNYASRAMAM (Old age home)

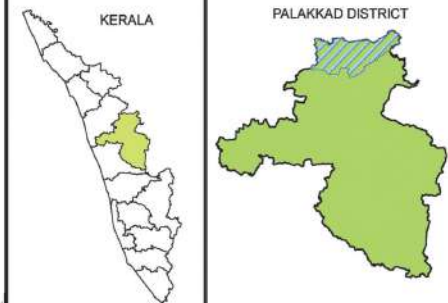
0 0.00.02 0.04 0.06 0.08 KM

— DISTRICT ROAD  
— RIVER/STREAM

# ADMINISTRATIVE MAP TRIBAL EXTENSION OFFICE, PUTHUR ITDP, ATTAPADI



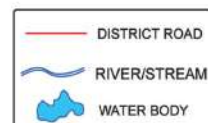
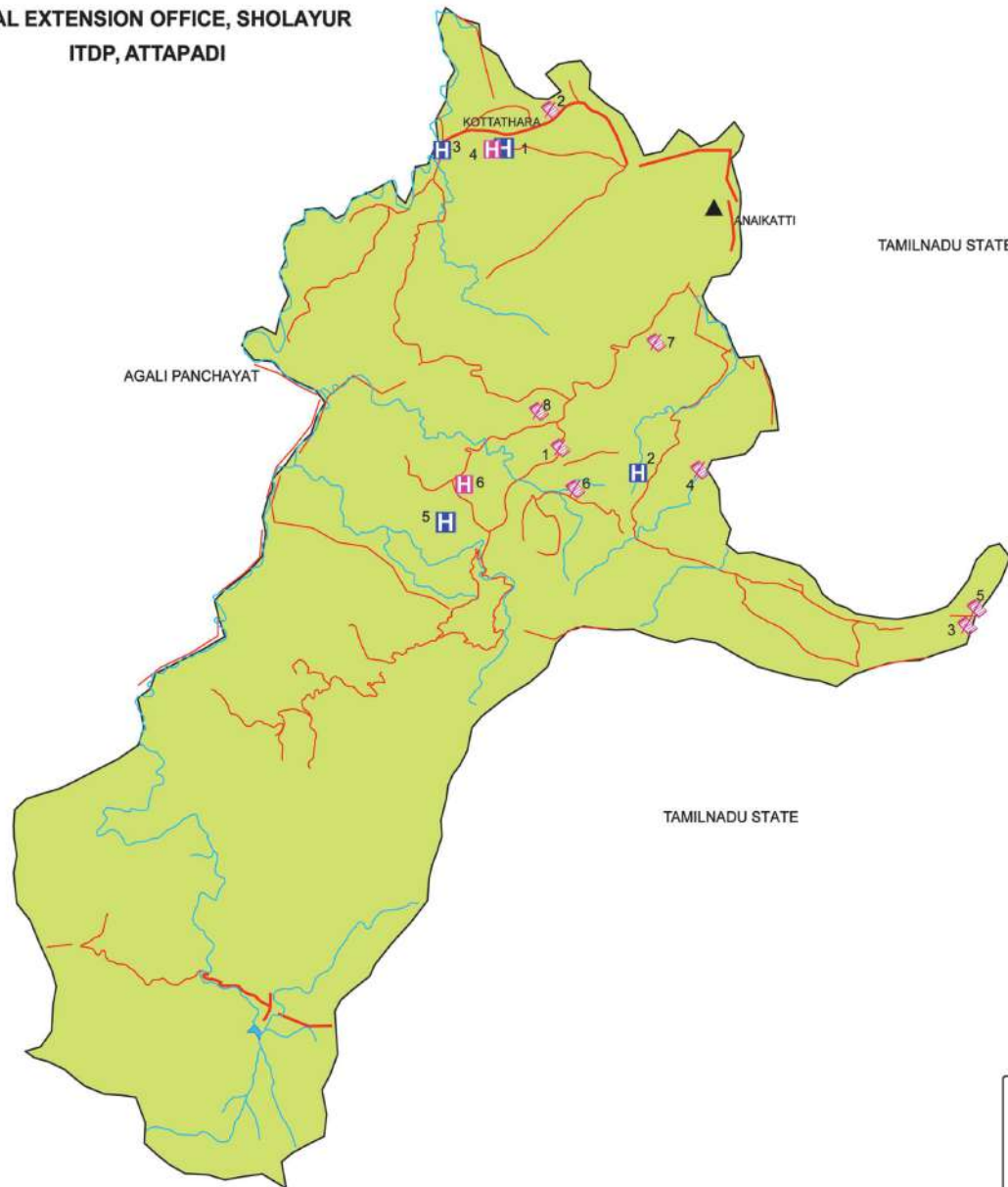
Scheduled Tribes Development Department  
Thiruvananthapuram



- ▲ TEO ,Puthur
- H 1 PMH Boys, Anavayi
- H 2 PMH Boys, Puthur
- H 3 PMH Boys, Gottiarkandi
- H 4 PMH Boys, Kokkanpalayam
- H 5 PMH Boys, Mulli
- + OP Clinic, Elechivazhi
- + OP Clinic, Padavayal
- 1 Community study centre, Paloor
- 2 Community study centre, Elachivazhi
- 3 Community study centre, Karathur
- 4 Community study centre, Kolappady
- 5 Community study centre, Mele mulli
- 6 Community study centre, Veetthiyur



**ADMINISTRATIVE MAP**  
**TRIBAL EXTENSION OFFICE, SHOLAYUR**  
**ITDP, ATTAPADI**



**Scheduled Tribes Development Department**  
**Thiruvananthapuram**



▲ TEO, Sholayur

H 1 PMH Boys, Kottathara

H 2 PMH Boys, Sholayur

H 3 PMH Boys, Kallakkara

H 4 PMH Girls, Kallakkara

H 5 PMH Boys, Sholayur

H 6 PMH girls, Sholayur

1 Community study centre, Varangampady

2 Community study centre, Kallakkara

3 Community study centre, Moolangal

4 Community study centre, Vechapathy

5 Community study centre, Vellakkulam

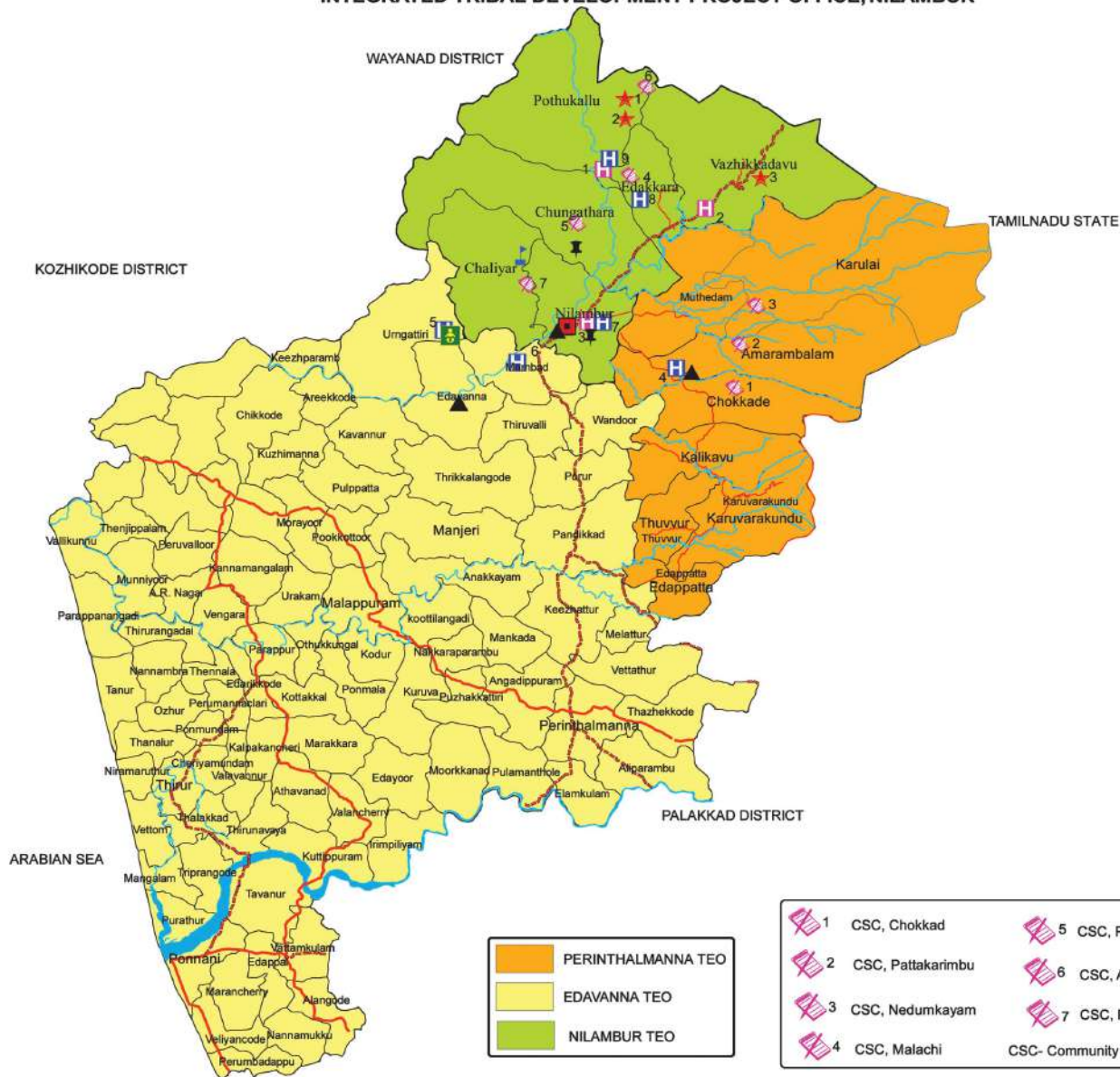
6 Community study centre, Gongiyoor

7 Community study centre, Nallasinga

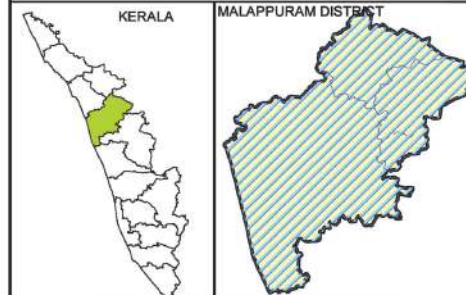
8 Community study centre, Sholayur



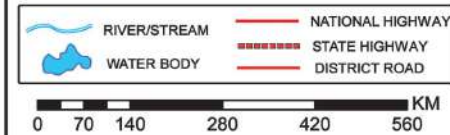
# ADMINISTRATIVE MAP INTEGRATED TRIBAL DEVELOPMENT PROJECT OFFICE, NILAMBUR



Scheduled Development Department  
Thiruvananthapuram



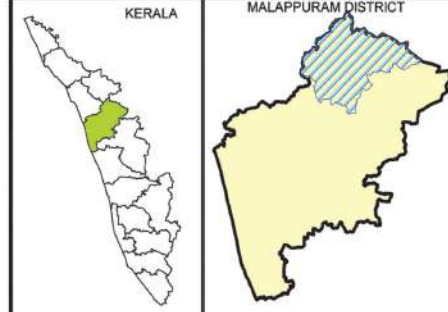
- ITDP, Nilambur
- TEO, Nilambur
- TEO, Perinthalmanna
- TEO, Edavanna
- 1 PMH Girls, Chungathara
- 2 PMH Girls, Manimooli
- 3 PMH Girls, Nilambur
- 4 PMH Boys, Pookkottupadam
- 5 PMH Boys, Odakkayam
- 6 PMH Boys, Mampad
- 7 PMH Boys, Nilambur
- 8 PMH Boys, Edakara
- 9 PMH Boys, Pothukallu
- 1 Balavinjanakendram, Irukkuthi
- 2 Balavinjanakendram, Thandankallu
- 3 Balavinjanakendram, Punchakolli
- 1 Tailoring centre, Chungathara
- 2 Tailoring centre, Nilambur
- Kindergarten, Odakkayam
- Peripatetic School, Palakkayam



**ADMINISTRATIVE MAP  
TRIBAL EXTENSION OFFICE, NILAMBUR  
ITDP, NILAMBUR**



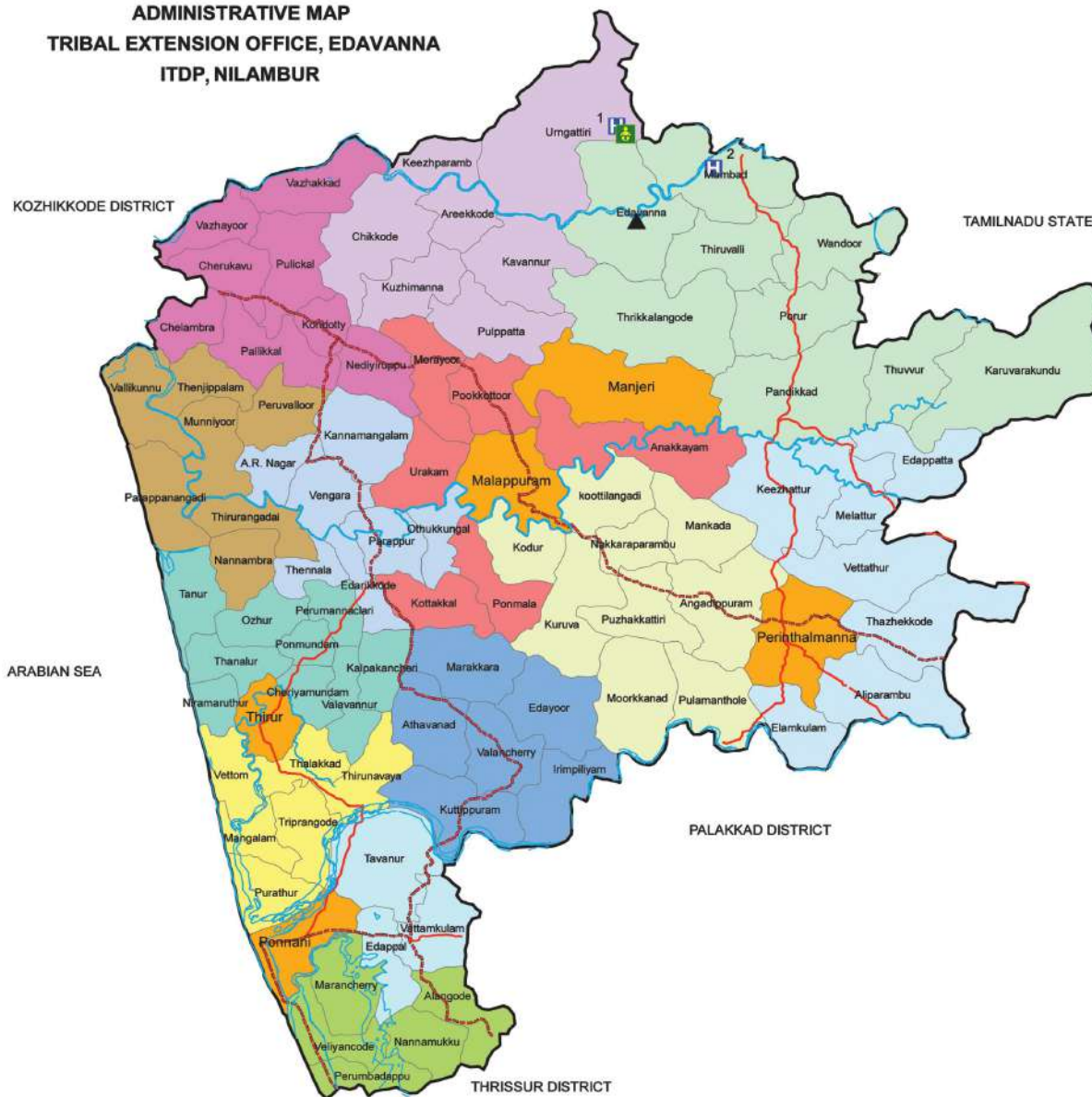
  
**Scheduled Tribes Development Department  
Thiruvananthapuram**



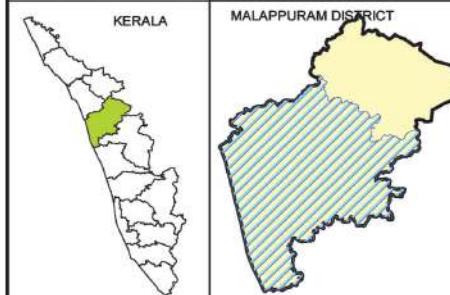
-  ITDP, Nilambur
-  TEO, Nilambur
-  1 PMH Girls, Chungathara(Nettikulam)
-  2 PMH Girls, Manimooli
-  3 PMH Girls, Nilambur
-  4 PMH Boys, Nilambur
-  5 PMH Boys, Edakkara
-  6 PMH Boys, Pothukallu
-  1 Tailoring centre, Chungathara
-  2 Tailoring centre, Nilambur
-  1 Balavinjanakendram, Iruttukuthi
-  2 Balavinjanakendram, Thandankallu
-  2 Balavinjanakendram, Punchakolli
-  Peripatetic School, Palakkayam
-  1 Community study centre, Malachi
-  2 Community study centre, Pallikoothu
-  3 Community study centre, Appamkappu
-  4 Community study centre, Peruvampadam



# ADMINISTRATIVE MAP TRIBAL EXTENSION OFFICE, EDAVANNA ITDP, NILAMBUR



## Scheduled Tribes Development Department Thiruvananthapuram



- ▲ TEO, Edavanna
- H 1 PMH Boys, Odakkayam
- H 2 PMH Boys, Mampad
- Kindergarten, Odakkayam

### BLOCKS

Areekode	Wandoor
Kondotty	Vengara
Kuttippuram	Thirurangadi
Malappuram	Thirur
Mankada	Tanur
Perinthalmanna	
Perumbadappu	
Ponnani	Municipalities

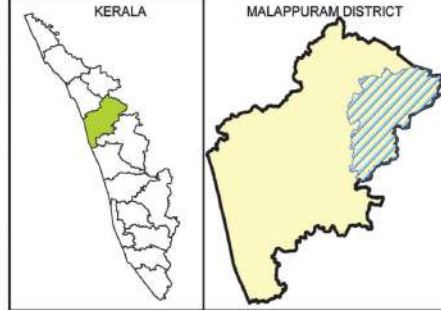
- DISTRICT ROAD
- RIVER/STREAM



**ADMINISTRATIVE MAP**  
**TRIBAL EXTENSION OFFICE, PERINTHALMANNA**  
**ITDP, NILAMBUR**

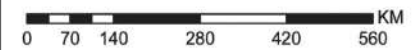


**Scheduled Tribes Development Department**  
**Thiruvananthapuram**



- ▲ TEO, Perinthalmanna
- H PMH Boys, Pookkottumpadam
- 1 Community study centre, Chokkad
- 2 Community study centre, Pattakarimbu
- 3 Community study centre, Nedumkayam

PANCHAYATS	
Chokkad	Thuvvur
Karulai	Muthedam
Karuvarakundu	Edappatta
Kalikavu	Amarambalam



# ADMINISTRATIVE MAP TRIBAL DEVELOPMENT OFFICE, KOZHIKODE



Scheduled Tribes Development Department  
Thiruvananthapuram



- TDO Kozhikode
- TEO, Kodancheri
- TEO, Perambra
- Post Matric Boys Hostel, Vellimadkunnu
- 1 PMH Girls, East hill
- 2 PMH Girls, Puthuppadi
- 3 PMH Boys, Kundhamangalam
- 4 PMH Boys, Vadakara
- Kindergarten, Vanimel
- 1 Community study centre, Kulathur Narendra dev
- 2 Community study centre, Kudilppara
- 3 Community study centre, Aduppil
- 4 Community study centre, Madancheri
- 5 Community study centre, Kandivathukkal
- 6 Community study centre, Vayad
- 7 Community study centre, Chengottumala
- 8 Community study centre, Vattachira
- 9 Community study centre, Peringodu mala
- 10 Community study centre, Kambrath kunnu

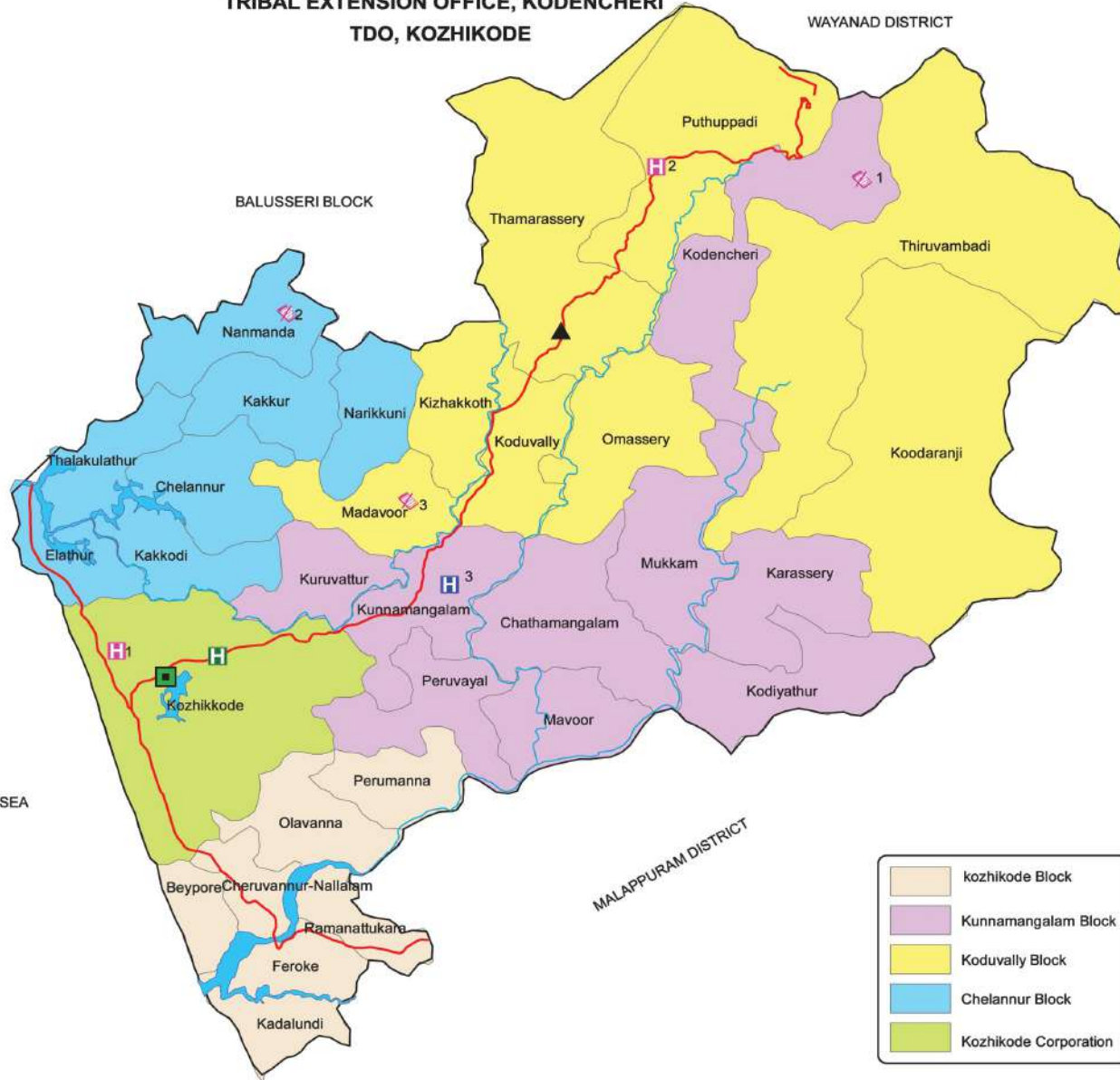
0 70 140 280 420 560 KM

**ADMINISTRATIVE MAP  
TRIBAL EXTENSION OFFICE, KODENCHERI  
TDO, KOZHIKODE**



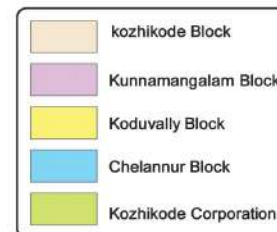
WAYANAD DISTRICT

BALUSSERI BLOCK



ARABIAN SEA

MALAPPURAM DISTRICT



  
**Scheduled Tribes Development Department  
Thiruvananthapuram**



KERALA



KOZHIKODE DISTRICT

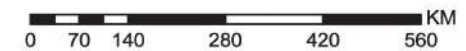
TRIBAL ATLAS OF KERALA

2020

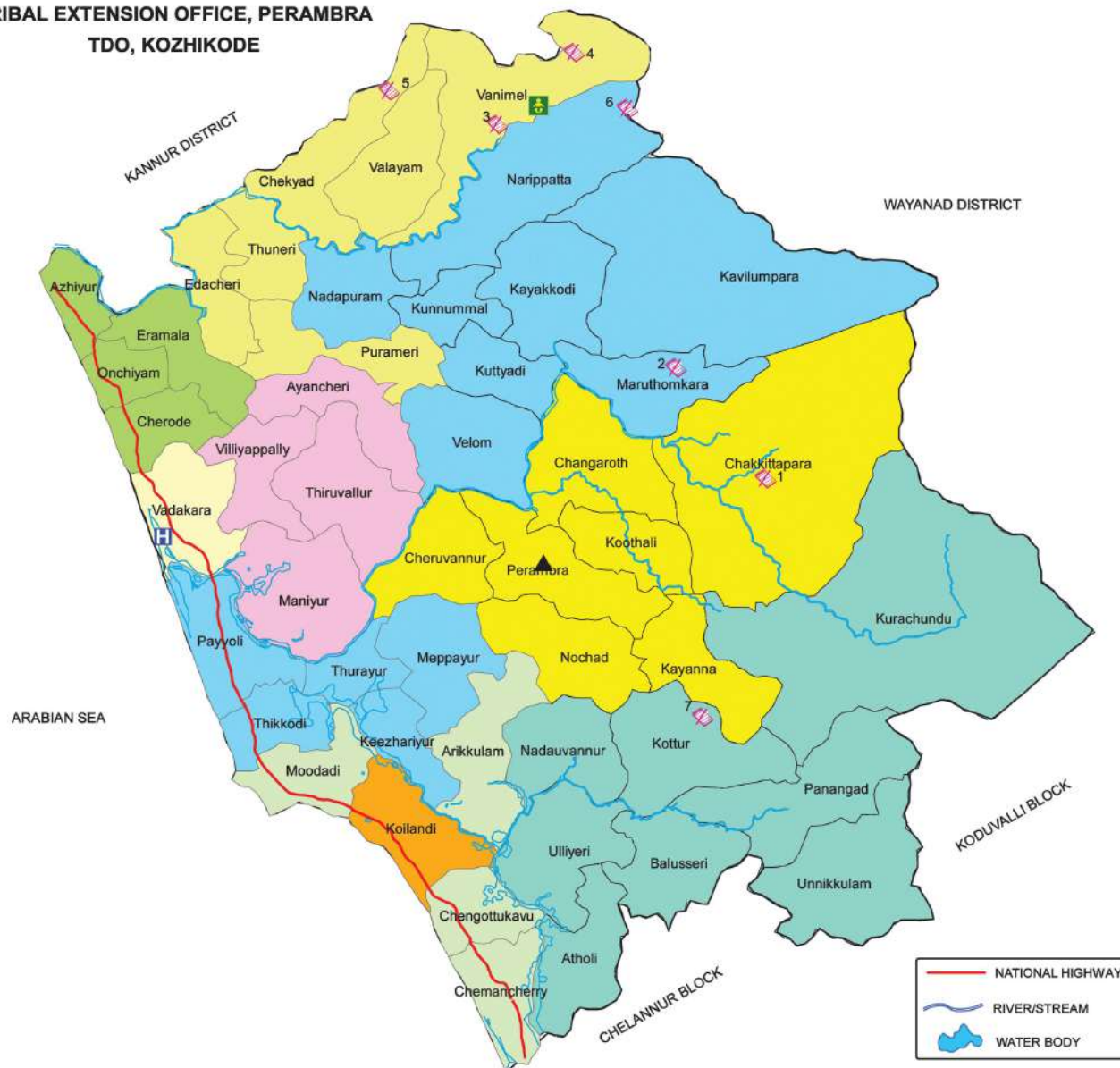
43

SCHEDULED TRIBES DEVELOPMENT DEPARTMENT

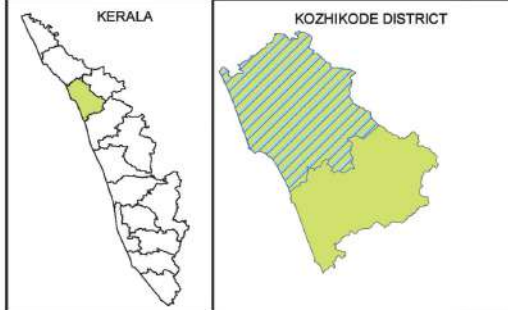
- TDO Kozhikode
- TEO, Kodancheri
- Post Matric Boys Hostel, Vellimadkunnu
- 1 PMH Girls, East hill
- 2 PMH Girls, Puthuppadi
- 3 PMH Boys, Kundhamangalam
- 1 Community study centre, Vattachira
- 2 Community study centre, Peringodu mala
- 3 Community study centre, Kambrath kunnu



# ADMINISTRATIVE MAP TRIBAL EXTENSION OFFICE, PERAMBRA TDO, KOZHIKODE



Scheduled Tribes Development Department  
Thiruvananthapuram

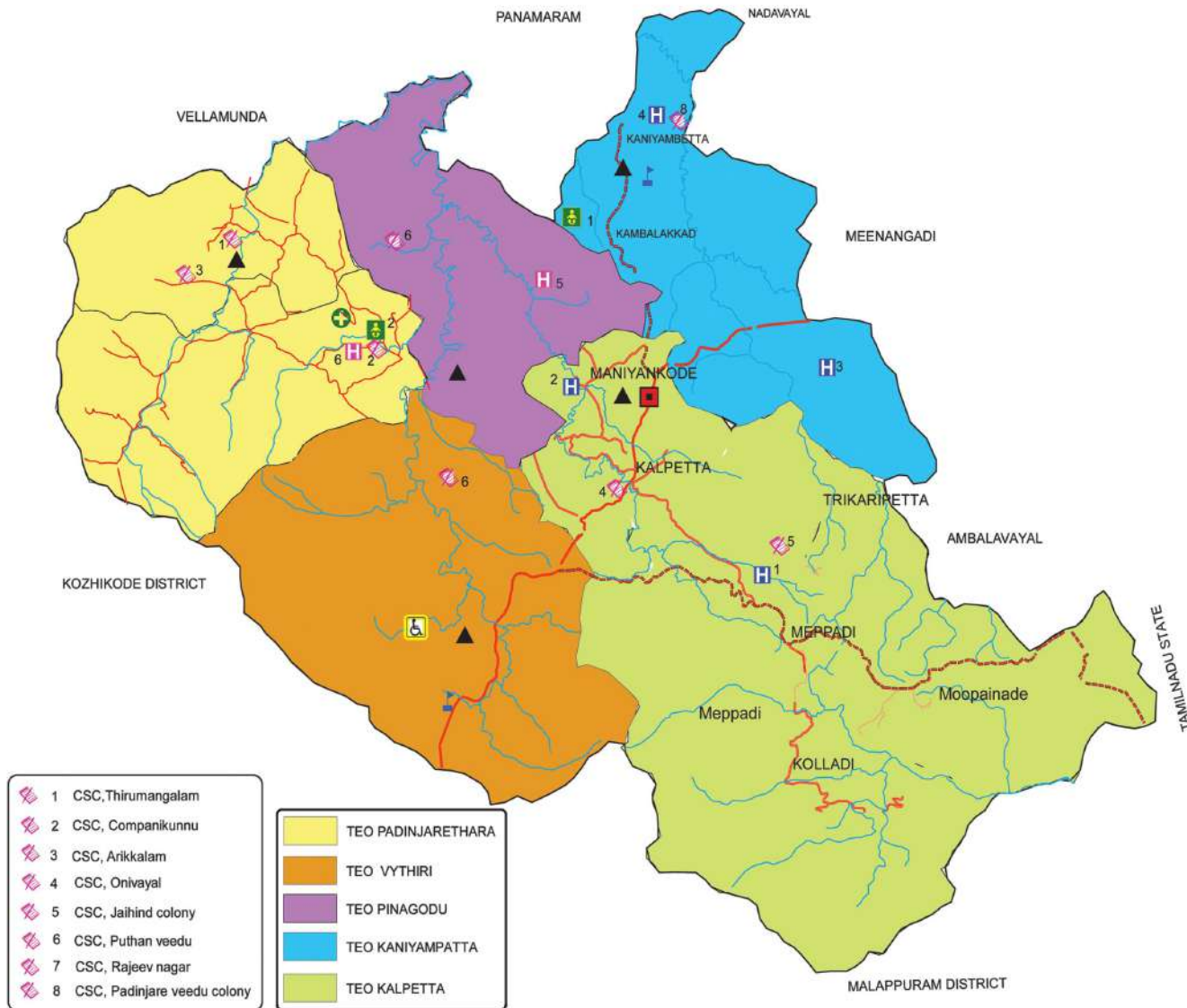


- ▲ TEO, Perambra
- H PMH Boys, Vadakara
- Kindergarten, Vanimel
- 1 Community study centre, Kulathur Narendra dev
- 2 Community study centre, Kudilppara
- 3 Community study centre, Aduppil
- 4 Community study centre, Madancheri
- 5 Community study centre, Kandivathukkal
- 6 Community study centre, Vayad
- 7 Community study centre, Chengottumala

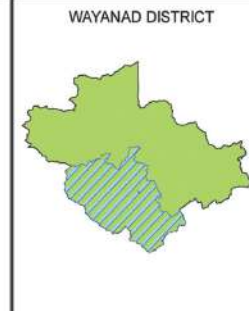
- Vadakara Block
- Thuner Block
- Melady Block
- Thodannur Block
- Pantalayani Block
- Thuner Block
- Vadakara Municipality
- Kollandi Municipality
- Kunnummal Block
- Perambra Block
- Balusseri Block



# ADMINISTRATIVE MAP INTEGRATED TRIBAL DEVELOPMENT PROJECT OFFICE, KALPETTA



Scheduled Tribes Development Department  
Thiruvananthapuram



TRIBAL ATLAS OF KERALA

2020

45

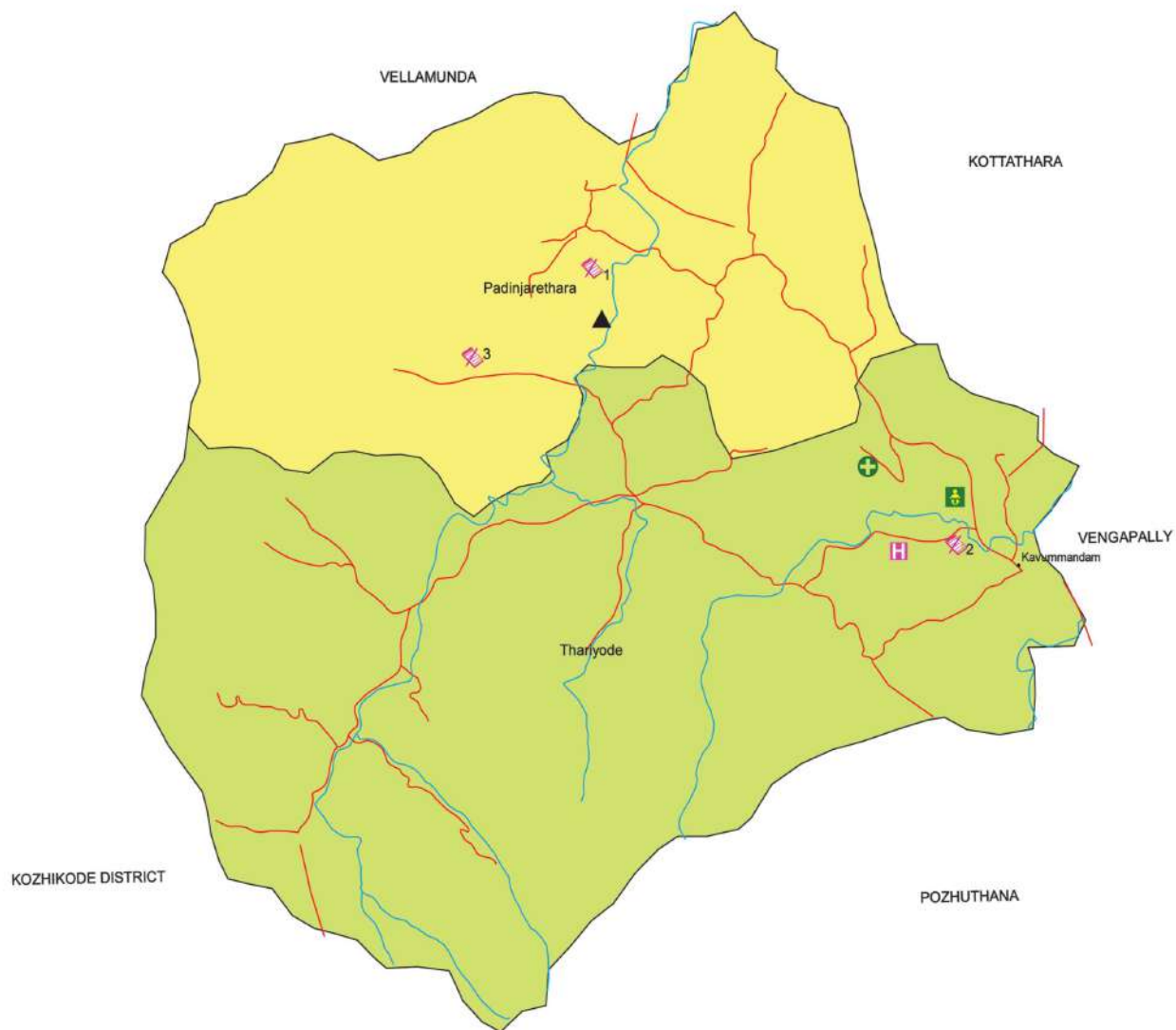
SCHEDULED TRIBES DEVELOPMENT DEPARTMENT

- ITDP, Wayanad
- TEO, Kalpetta
- TEO, Pinangode
- TEO, Kaniyambetta
- TEO, Vythiri
- TEO, Pandinjarathara
- 1 PMH Boys Meppadi
- 2 PMH Boys, Munderi
- 3 PMH Boys, Kakkavayal
- 4 PMH Boys Kaniyambetta
- 5 PMH Girls, Karimkutty, Pinagode
- 6 PMH Girls, Kavummannam
- MRS, Kaniyambetta
- MRS, Pookod
- Care Home, Vythiri
- Ayurveda Dispensary, Thariod
- 1 Kindergarten, Chundakara
- 2 Nursery School, Thariod

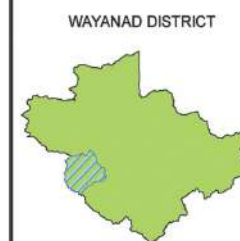
- NATIONAL HIGHWAY
- STATE HIGHWAY
- DISTRICT ROAD
- RIVER/STREAM

0 70 140 280 420 560 KM

# ADMINISTRATIVE MAP TRIBAL EXTENSION OFFICE, PADINJARETHARA ITDP, KALPETTA



Scheduled Tribes Development Department  
Thiruvananthapuram



- ▲ TEO, Pandinjarathara
- H PMH Girls, Kavummannam
- Nursery School, Tharid
- Ayurveda Dispensary, Tharid
- 1 Community study centre, Thirumangalam
- 2 Community study centre, Companikunnu
- 3 Community study centre, Arikkalam

- Padinjarethara Panchayat
- Thariyode Panchayat

- DISTRICT ROAD
- RIVER/STREAM

0 70 140 280 420 560 KM



Scheduled Tribes Development Department  
Thiruvananthapuram

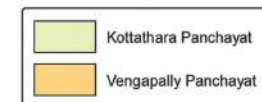
KERALA



WAYANAD DISTRICT



- ▲ TEO, Pinangode
- H PMH Girls, Karimkutty, Pinangode
- Community study centre, Rajeev nagar



0 70 140 280 420 560 KM

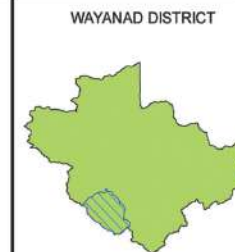
ADMINISTRATIVE MAP  
TRIBAL EXTENSION OFFICE, PINANGODE  
ITDP, KALPETTA



# ADMINISTRATIVE MAP TRIBAL EXTENSION OFFICE, VYTHIRI ITDP, KALPETTA



Scheduled Tribes Development Department  
Thiruvananthapuram

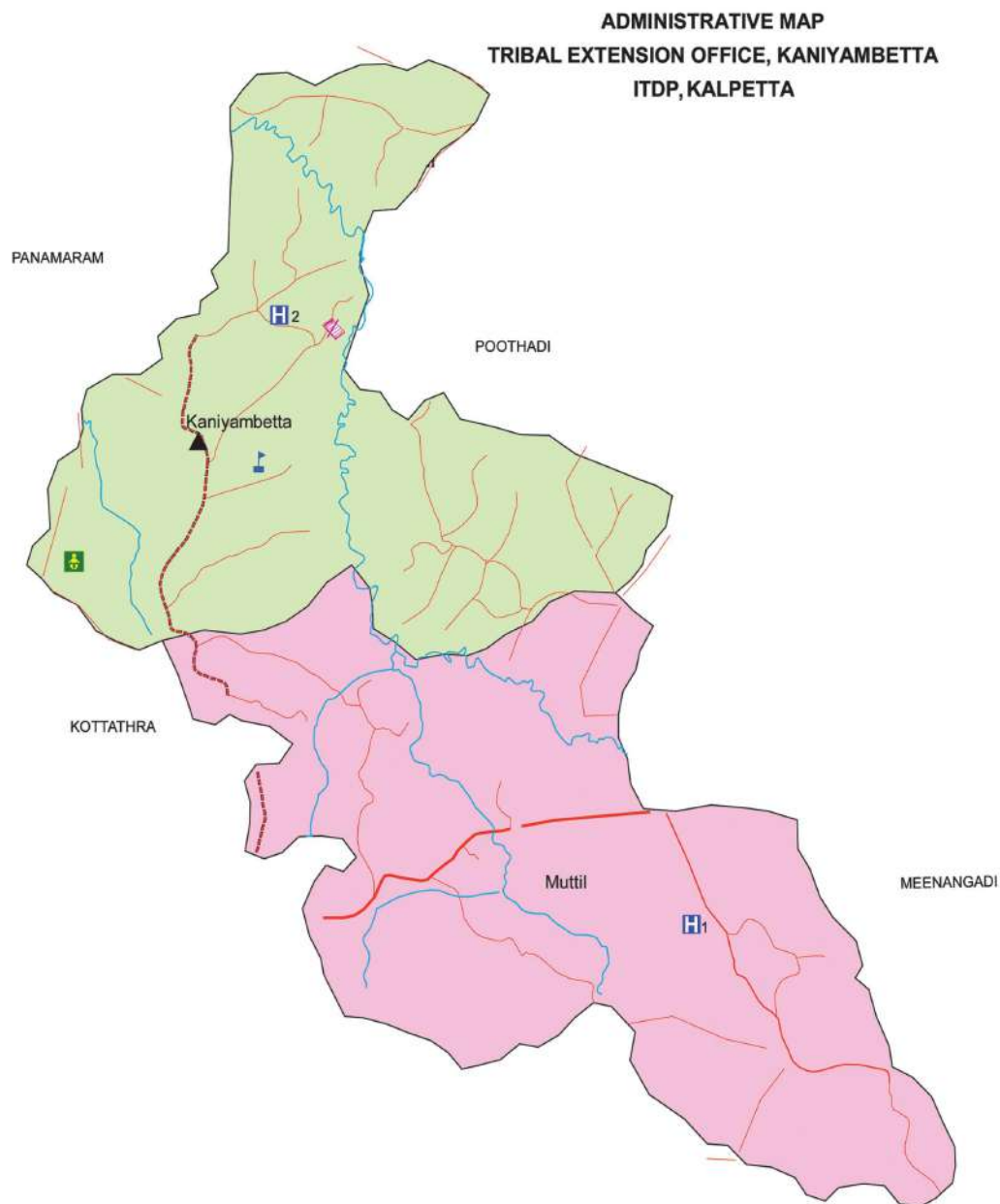


- ▲ TEO, Vythiri
- 🚩 MRS, Pookod
- ♿ Care Home, Vythiri
- 🏠 Community study centre, Puthan veedu

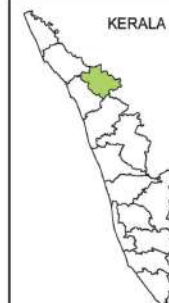
- 🟡 Vythiri Panchayat
- 🟢 Pozhuthana Panchayat

- NATIONAL HIGHWAY
- STATE HIGHWAY
- DISTRICT ROAD
- RIVER/STREAM

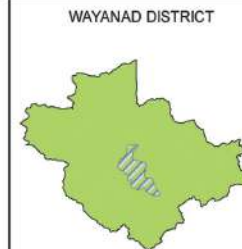
0 70 140 280 420 560 KM



Scheduled Tribes Development Department  
 Thiruvananthapuram



KERALA



WAYANAD DISTRICT

TRIBAL ATLAS OF KERALA

2020

49

SCHEDULED TRIBES DEVELOPMENT DEPARTMENT

- ▲ TEO, Kaniyambetta
- H 1 PMH Boys, Kakkavayal
- H 2 PMH Boys Kaniyambetta
- ▤ MRS, Kaniyambetta
- 🏠 Kindergarten, Chundakara
- ◆ Community study centre, Padijare veedu colony

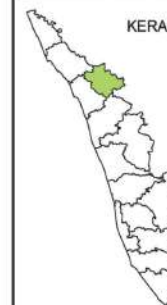
- Kaniyambetta Panchayat
- Muttill Panchayat

- NATIONAL HIGHWAY
- STATE HIGHWAY
- DISTRICT ROAD
- RIVER/STREAM

0 70 140 280 420 560 KM



Scheduled Tribes Development Department  
Thiruvananthapuram



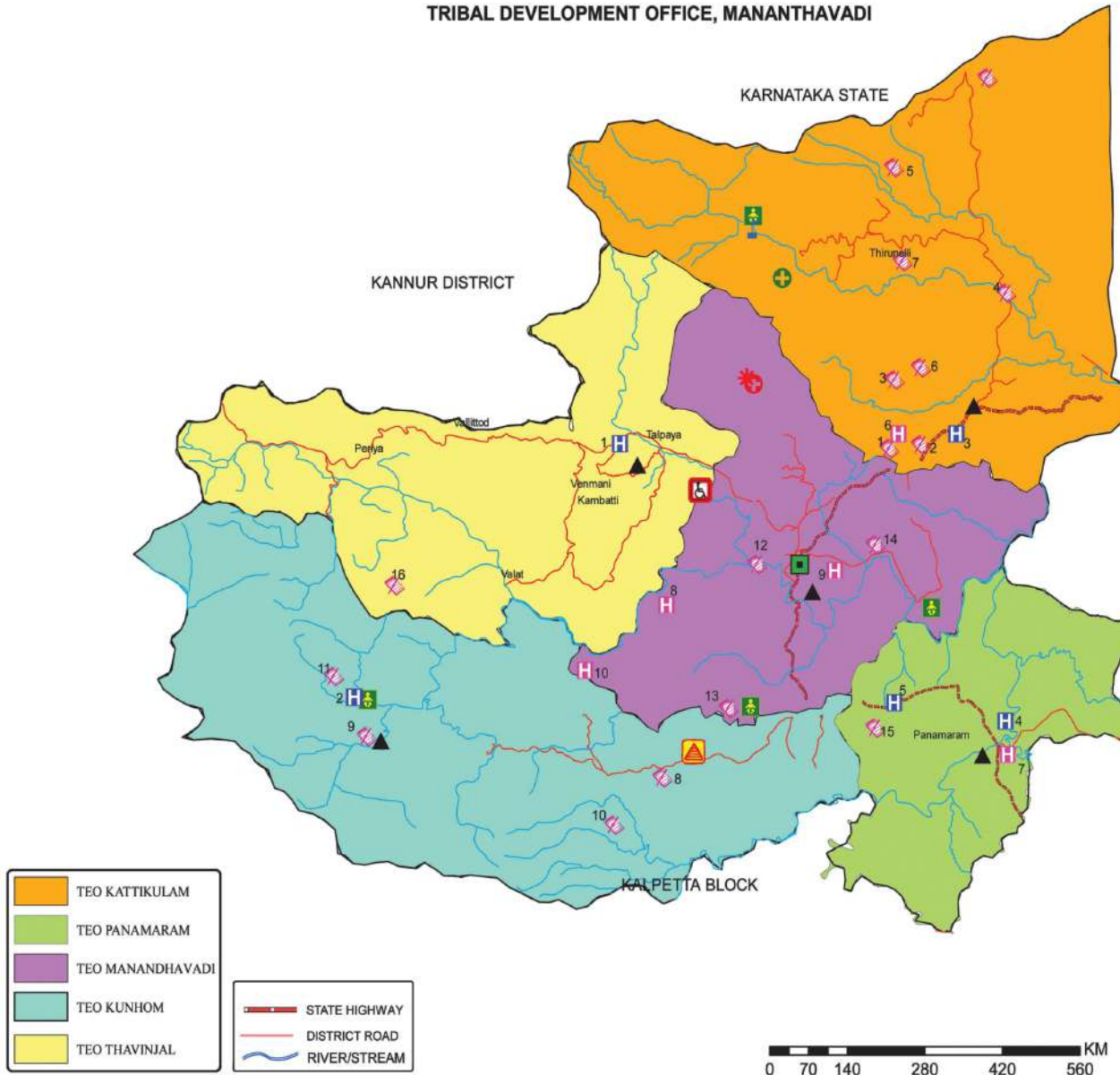
- ITDP, Kalpetta
- TEO, Kalpetta
- 1 PMH Boys Meppadi
- 2 PMH Boys, Pinangodu (Munderi)
- 1 Community study centre, Onivayal
- 2 Community study centre, Jaihind colony

- NATIONAL HIGHWAY
- STATE HIGHWAY
- DISTRICT ROAD
- RIVER/STREAM

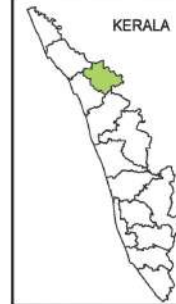
- Kalpetta municipality
- Moopainade panchayat
- Meppadi panchayat

0 70 140 280 420 560 KM

# ADMINISTRATIVE MAP TRIBAL DEVELOPMENT OFFICE, MANANTHAVADI



Scheduled Tribes Development Department  
Thiruvananthapuram



TRIBAL ATLAS OF KERALA

2020

51

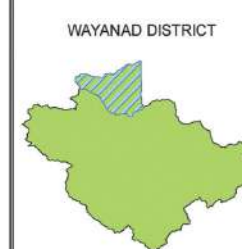
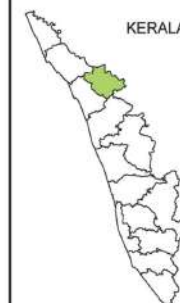
SCHEDULED TRIBES DEVELOPMENT DEPARTMENT

- TDO Mananthavady
- ▲ TEO Mananthavady
- ▲ TEO Kunhome, Niravilpuzha
- ▲ TEO Thavinjal
- ▲ TEO Kattikulam
- ▲ TEO Panamaram
- H 1 PMH Talapuzha
- H 2 PMH Thondernad
- H 3 PMH Boys Kattikulam
- H 4 PMH Boys Panamaram
- H 5 PMH Boys Anjukunnu
- H 6 PMH Girls, Thrissilery
- H 7 PMH Girls Panamaram
- H 8 PMH Girls, Ellumannam
- H 9 PMH Girls, Mananthavady
- H 10 PMH Girls, Valeri
- 🏫 Kappunchal Kintergarton
- 🏫 Pottankolli Kintergarton
- 🏫 Nursary School, Kunhome
- 🏫 Tribal Nursary School, Thirunelli
- 🏫 Ashramam School, Thirunelli
- 🏥 Ayurveda Dispensary, Thirunelli
- 🏠 Agathi Mandhiram, Kuzhinilam
- 🌸 Vikasvadi Pancharakolli
- 🏠 Craft Centre, Vellamunda
- 🏥 A.N.M Center Pancharakolli
- 1 CSC, Varinilam
- 2 CSC, Narangakunnu
- 3 CSC, Plamoola
- 4 CSC, Begurkolli
- 5 CSC, Nagamana
- 6 CSC, Olancheri
- 7 CSC, Panavalli
- 8 CSC, Mundakkal
- 9 CSC, Ettilattil
- 10 CSC, Narakkadavu
- 11 CSC, Kunhome
- 12 CSC, Agraharam
- 13 CSC, Eranal
- 14 CSC, Kavumpura
- 15 CSC, Melekappumkunnu
- 16 CSC, Irumanthur periya


# ADMINISTRATIVE MAP TRIBAL EXTENSION OFFICE, KATTIKULAM TDO, MANATHAVADI



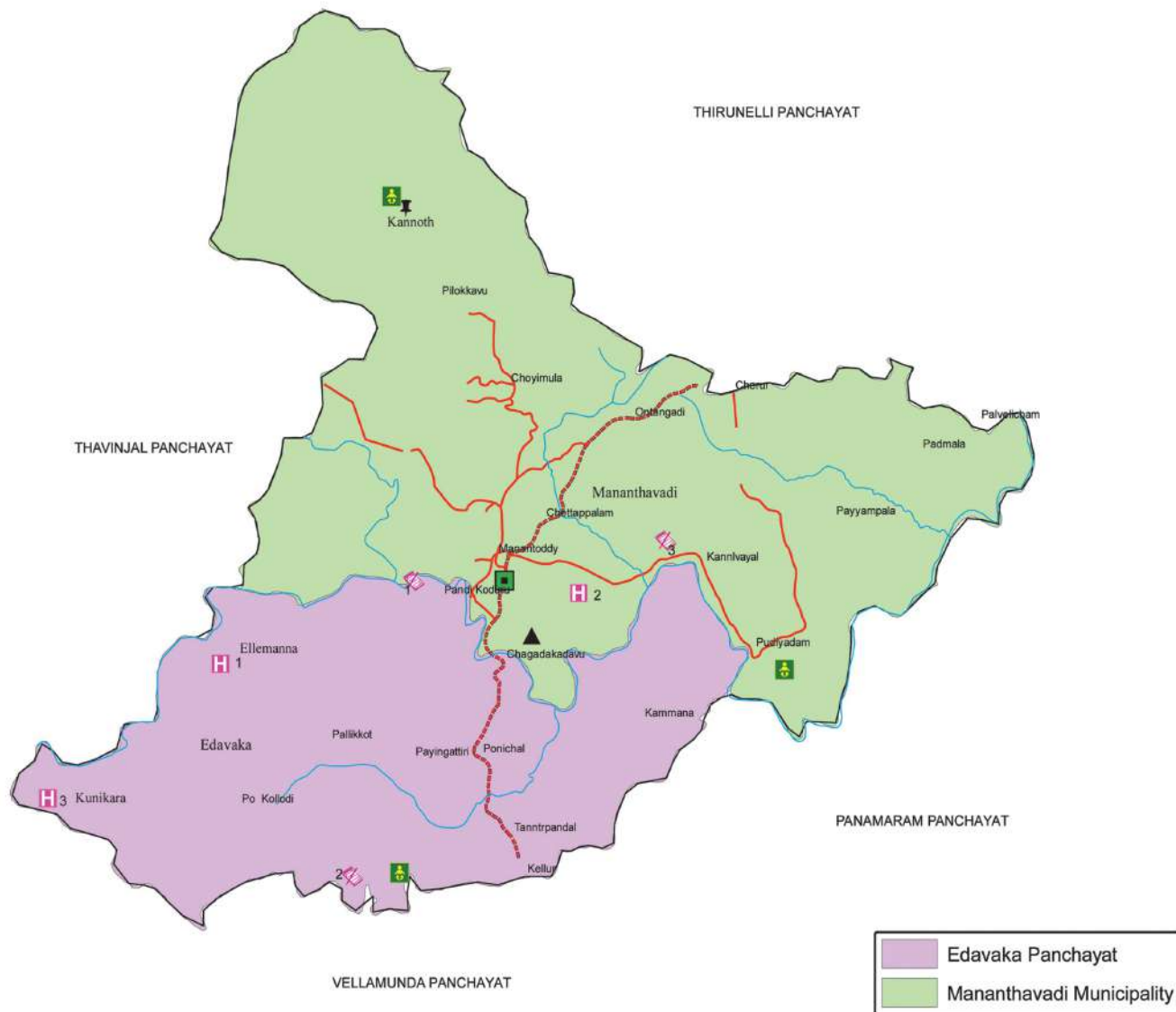
Scheduled Tribes Development Department  
Thiruvananthapuram



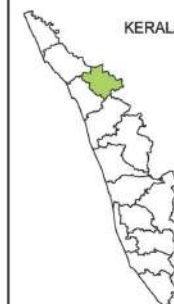
- ▲ TEO Kattikulam
- 🏠 Ashramam school, Thirunelli
- 🏥 Ayurveda Dispensary, Thirunelli
- 🏫 PMH Girls, Thrissilery
- 🏫 PMH Boys, Kattikkulam
- 🎓 Tribal Nursary School, Thirunelli
- 🏠 Peripatetic School, Kakkeri
- 1 Community study centre, Varinilam
- 2 Community study centre, Narangakunnu
- 3 Community study centre, Plamoola
- 4 Community study centre, Begurkolli
- 5 Community study centre, Nagamana
- 6 Community study centre, Olancheri
- 7 Community study centre, Panavalli vanitha centre



**ADMINISTRATIVE MAP  
TRIBAL EXTENSION OFFICE, MANANTHAVADI  
TDO, MANANTHAVADI**



**Scheduled Tribes Development Department  
Thiruvananthapuram**



KERALA



WAYANAD DISTRICT

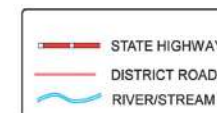
TRIBAL ATLAS OF KERALA

2020

53

SCHEDULED TRIBES DEVELOPMENT DEPARTMENT

- TDO, Mananthavadi
- TEO, Mananthavadi
- A.N.M Center Pancharakolli
- Vikasvadi Pancharakolli
- Kappunchal Kintergarton
- Pottankolli Kintergarton
- PMH Girls, Ellumannam
- PMH Girls, Mananthavadi
- PMH Girls, Valeri
- 1 Community study centre, Agraharam
- 2 Community study centre, Eranal
- 3 Community study centre, Kavumpura



# ADMINISTRATIVE MAP TRIBAL EXTENSION OFFICE, KUNHOME TDO, MANANTHAVADI

KANNUR  
DISTRICT

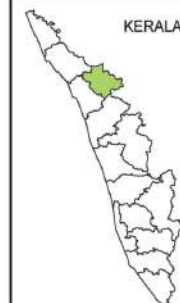


KOZHIKODE DISTRICT

KALPATTI BLOCK



Scheduled Tribes Development Department  
Thiruvananthapuram



WAYANAD DISTRICT



- ▲ TEO, Kunhome
- 📌 Craft Centre, Vellamunda
- 🌱 Nursery school, Kunhome
- 🏠 PMH Boys, Thondernadu
- 1 Community study centre, Mundakkal
- 2 Community study centre, Etilattil
- 3 Community study centre, Narokkadavu
- 4 Community study centre, Kunhome

- Thondernadu Panchayat
- Vellamunda Panchayat

- DISTRICT ROAD
- RIVER/STREAM

0 70 140 280 420 560 KM

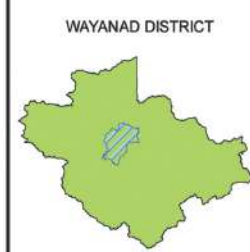
**ADMINISTRATIVE MAP  
TRIBAL EXTENSION OFFICE, PANAMARAM  
TDO, MANANTHAVADI**








  
**Scheduled Tribes Development Department  
Thiruvananthapuram**






KERALA

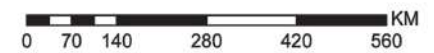


WAYANAD DISTRICT

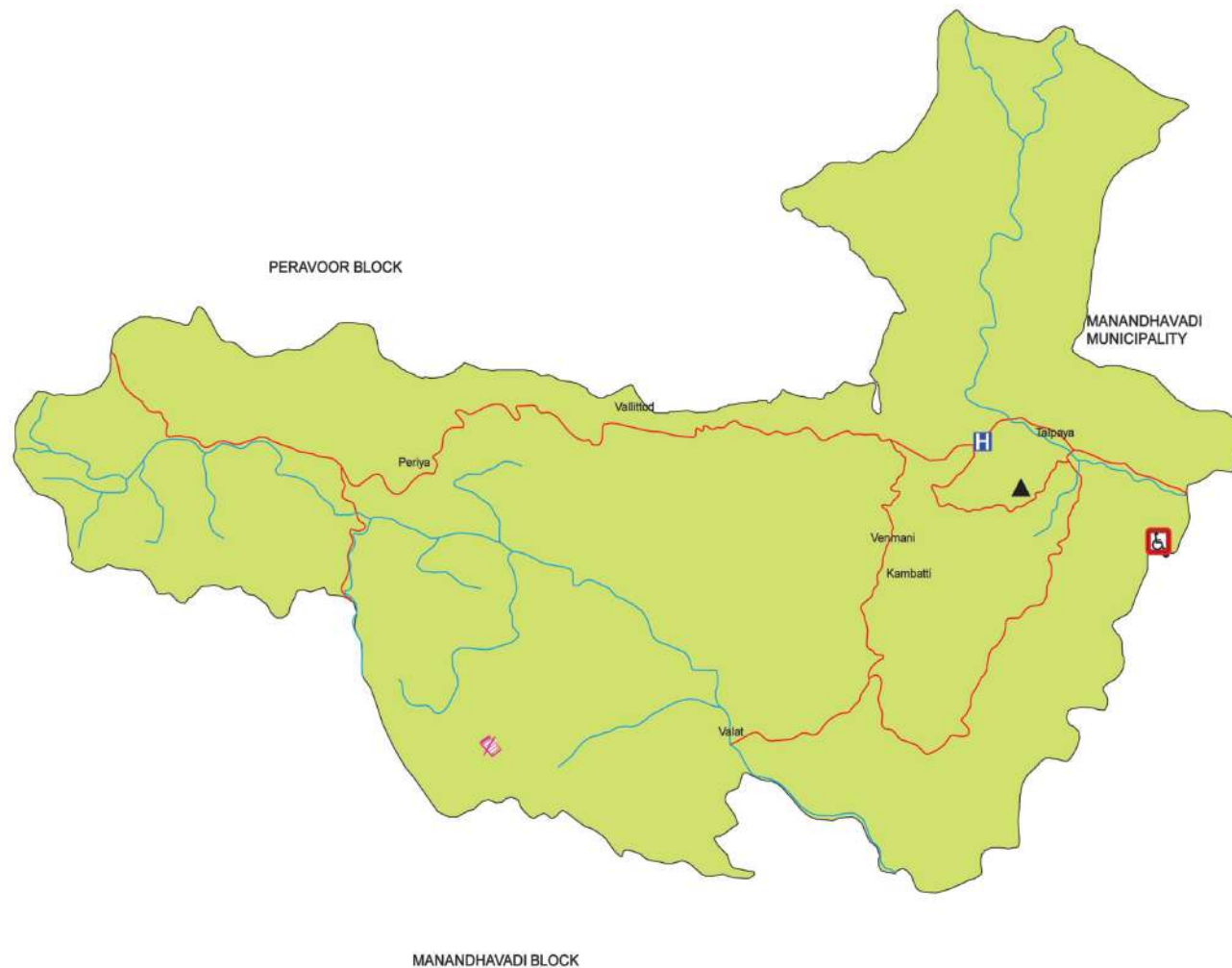
-  TEO, Panamaram
-  1 PMH Boys, Anjukunnu
-  2 PMH Boys, Panamaram
-  3 PMH Girls, Panamaram
-  Community study centre, Melekappumkunnu

 Panamaram Panchayat

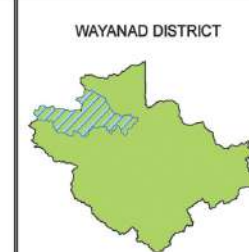
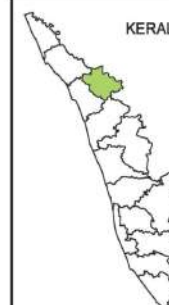
-  STATE HIGHWAY
-  DISTRICT ROAD
-  RIVER/STREAM



ADMINISTRATIVE MAP  
TRIBAL EXTENSION OFFICE, THAVINHAL  
TDO, MANANTHAVADI



Scheduled Tribes Development Department  
Thiruvananthapuram



- ▲ TEO Thavinjal
- 🏠 Agathimandhiram, Kuzhinilam
- H PMH Boys, Thalapuzha
- 📖 Community study centre, Iruanthur periya

Thavinjal Panchayat

DISTRICT ROAD

RIVER/STREAM

0 70 140 280 420 560 KM

# ADMINISTRATIVE MAP

TRIBAL DEVELOPMENT OFFICE, SULTHAN BATHERY

KARNATAKA STATE

TAMILNADU STATE

KALPETTA BLOCK

TAMILNADU STATE



Scheduled Tribes Development Department  
Thiruvananthapuram

KERALA

WAYANAD DISTRICT



TRIBAL ATLAS OF KERALA

2020

57

SCHEDULED TRIBES DEVELOPMENT DEPARTMENT

- |                          |                              |
|--------------------------|------------------------------|
| 1 CSC, Basavankolli      | 15 CSC, Elakolli             |
| 2 CSC, Muthalimarar      | 16 CSC, Erulam               |
| 3 CSC, Achinahalli       | 17 CSC, Manalvayal           |
| 4 CSC, Erippottu         | 18 CSC, Thannikunnu          |
| 5 CSC, Veettumoola       | 19 CSC, Odapallam puthuveedu |
| 6 CSC, Melekappu         |                              |
| 7 CSC, Forest vayal      |                              |
| 8 CSC, Kolavalli         |                              |
| 9 CSC, Chandhamchira     |                              |
| 10 CSC, Ambalakunnu      |                              |
| 11 CSC, Pandharam        |                              |
| 12 CSC, Athikadavu       |                              |
| 13 CSC, Kolagapara kunnu |                              |
| 14 CSC, Mattappara       |                              |

CSC : Community study center

- |                     |
|---------------------|
| TEO CHEENGERI       |
| TEO POOTHADY        |
| TEO SULTHAN BATHERY |
| TEO NOOLPUZHA       |
| TEO PULPALLY        |

- |   |  |
|---|--|
| ■ TDO, Sulthan Batherly                                       | 🏫 Nursery School, Mathamoola, Meenangadi |
| ▲ TEO Cheengeri   | 🏫 Tribal Nursery, Pakkam                 |
| ▲ TEO Noolpuzha   | 🏫 Kindergarten Thaloor                   |
| ▲ TEO Poothady  | ★ Vikasvadi, Thonikadavu                 |
| ▲ TEO Pulpalli  | ★ Vikasvadi, Thazhassery                 |
| ▲ TEO, Sulthan Batherly                                       | ★ Vikasvadi, Kuttamurattu                |
| H 1 PMH Boys Vaduvanchal                                      | 🏥 ITC Meenangadi                         |
| H 2 PMH Boys, Meenangadi                                      | 🏥 Ayurveda Dispensary                    |
| H 3 PMH Boys, SB, (Ambalavayal)                               |  |
| H 4 PMH Boys Pulpalli   |  |
| H 5 PMH Boys, Perikollur                                      |  |
| H 6 PMH Boys, Anappara  |  |
| H 7 PMH Girls Mattappara                                      |  |
| H 8 PMH Girls, Ambalavayal                                    |  |
| H 9 PMH Girls, Vakeri   |  |
| H 10 PMH Girls Veliyambam, Pulpalli                           |  |
| H 11 PMH Girls, Cheeral                                       |  |
| 🏠 Model Welfare Tailoring Training Centre for Women, Muthanga |  |
| 🏠 Rajeev Gandhi Memorial MRS, Noolpuzha                       |  |
| 🏠 ANM Centre, Noolpuzha                                       |  |
| 🏠 ANM Centre, Kappiset Pulpalli                               |  |

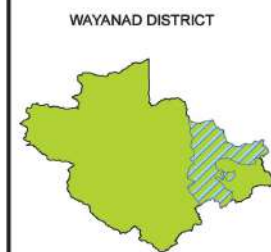
- |                    |                 |
|--------------------|-----------------|
| — NATIONAL HIGHWAY | — DISTRICT ROAD |
| --- STATE HIGHWAY  | ~ RIVER/STREAM  |

0 70 140 280 420 560 KM

# ADMINISTRATIVE MAP TRIBAL EXTENSION OFFICE, SULTHAN BATHERY TDO, SULTHAN BATHERY



Scheduled Tribes Development Department  
Thiruvananthapuram



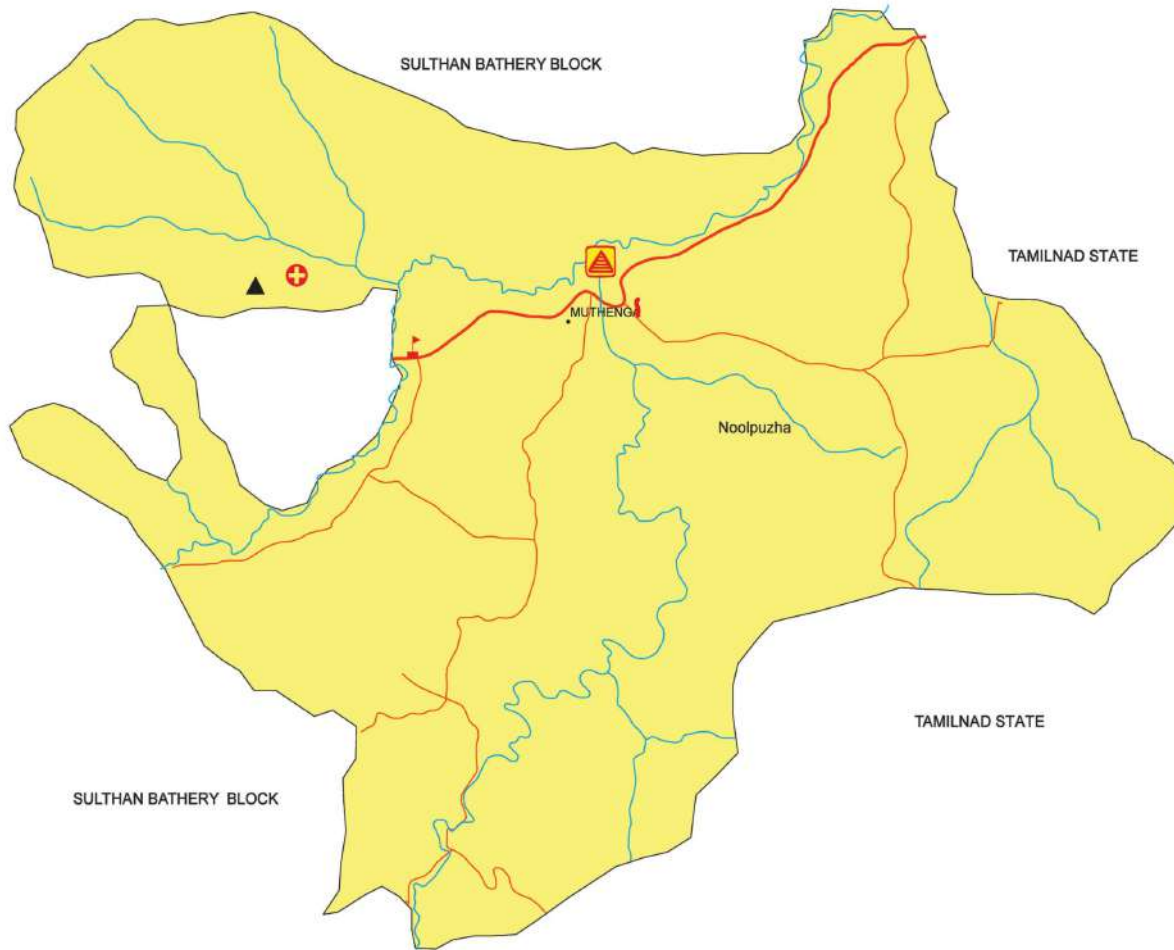
- TDO, Sulthan Bathery
- TEO, Sulthan Bathery
- Kindergarten Thaloar
- PMH Boys, Anappara
- PMH Girls, Cheeral
- CSC, Odapallam puthuveedu

- Nenmeni panchayat
- Sulthanbathery Municipality

- NATIONAL HIGHWAY
- STATE HIGHWAY
- DISTRICT ROAD
- RIVER/STREAM



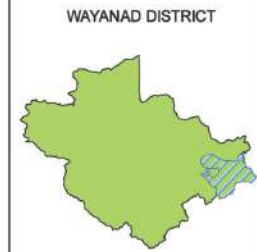
**ADMINISTRATIVE MAP  
TRIBAL EXTENSION OFFICE, NOOLPUZHA  
TDO, SULTHAN BATHERY**



**Scheduled Tribes Development Department  
Thiruvananthapuram**



KERALA



WAYANAD DISTRICT

TRIBAL ATLAS OF KERALA

2020

59

SCHEDULED TRIBES DEVELOPMENT DEPARTMENT

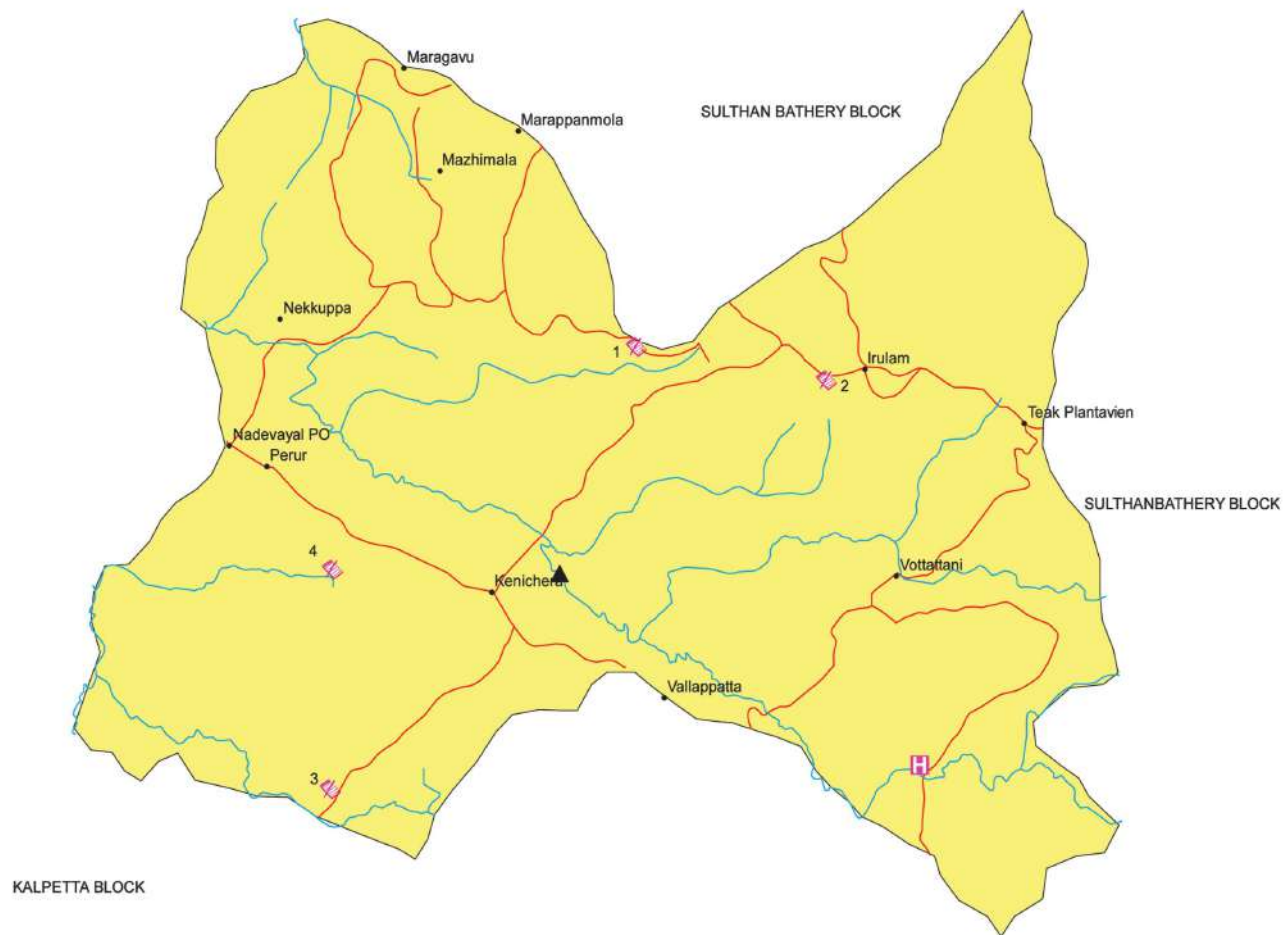
- ▲ TEO Noolpuzha
- ⊕ ANM Centre, Noolpuzha
- ▲ Model Welfare Tailoring Training Centre for Women, Muthanga
- ⚑ Rajeev Gandhi Menorial MRS, Noolpuzha

Noolpuzha panchayat

- NATIONAL HIGHWAY
- DISTRICT ROAD
- RIVER/STREAM

0 70 140 280 420 560 KM

# ADMINISTRATIVE MAP TRIBAL EXTENSION OFFICE, POOTHADI TDO, SULTHAN BATHERY



Scheduled Tribes Development Department  
Thiruvananthapuram



WAYANAD DISTRICT

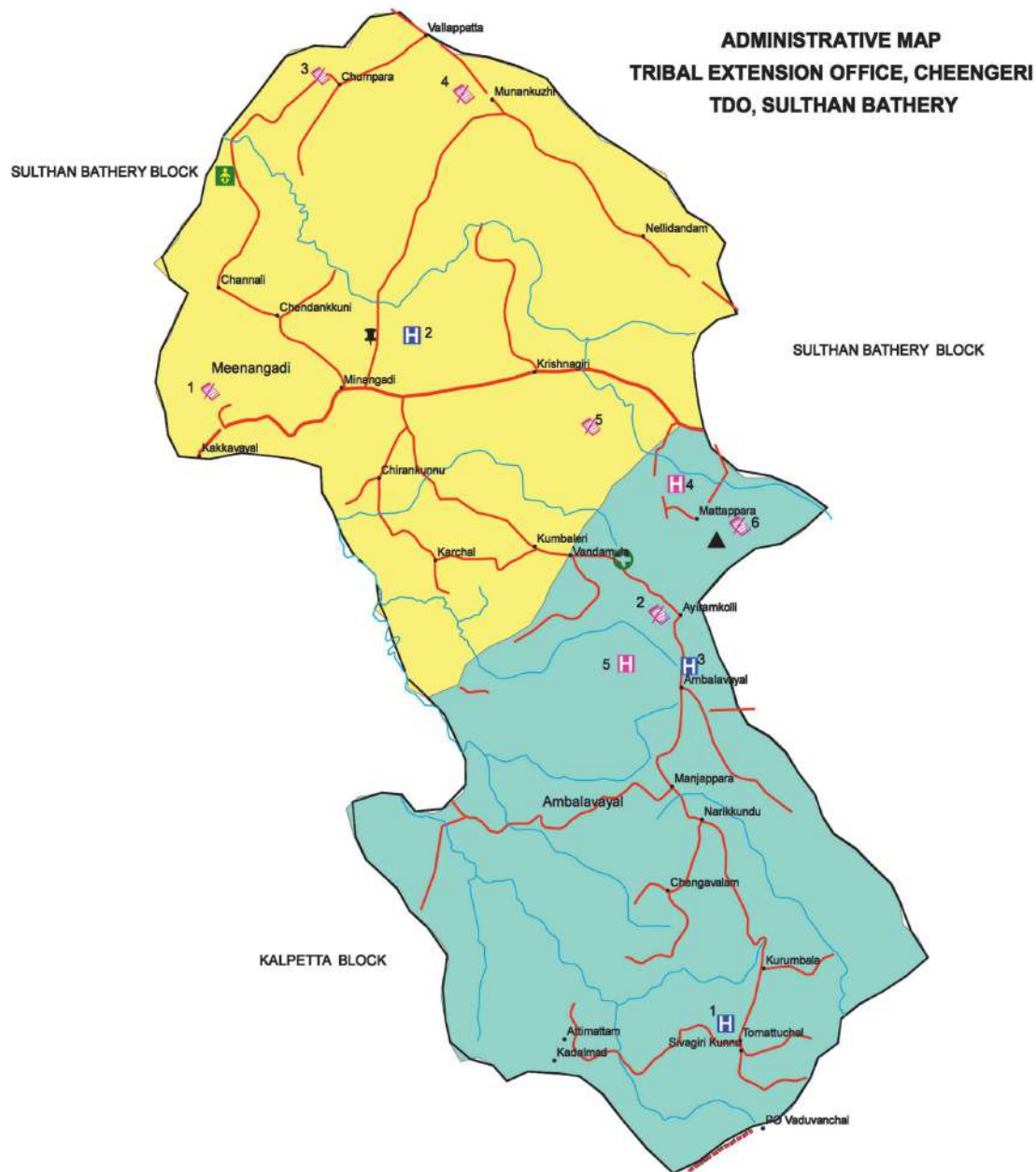


- ▲ TEO Poothady
- H PMH Girls, Vageri
- 1 Community study centre, Elakolli
- 2 Community study centre, Erulam
- 3 Community study centre, Manalvayal
- 4 Community study centre, Thannikunnu

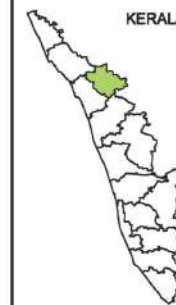
Poothadi panchayat

DISTRICT ROAD  
RIVER/STREAM

0 70 140 280 420 560 KM



**Scheduled Tribes Development Department**  
**Thiruvananthapuram**



KERALA



WAYANAD DISTRICT

TRIBAL ATLAS OF KERALA

2020

(61)

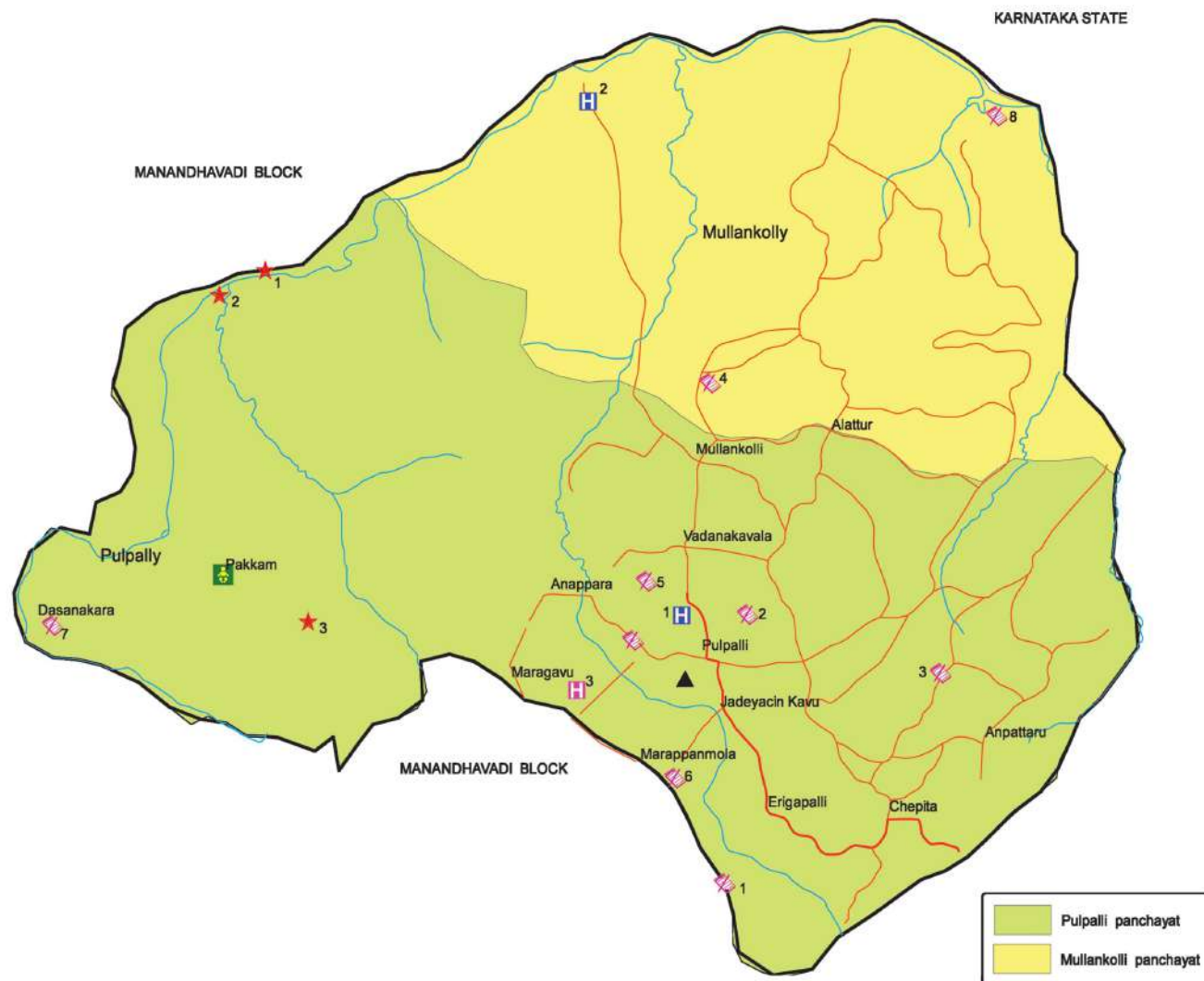
SCHEDULED TRIBES DEVELOPMENT DEPARTMENT

- ▲ TEO Cheengeri
- + Ayurveda Dispensary
- ITC, Meenangadi
- Nursery School, Mathamoola, Meenangadi
- H 1 PMH Boys Vaduvanchal
- H 2 PMH Boys Meenangadi
- H 3 PMH Boys, Sulthan bathery (Ambalavayal)
- H 4 PMH Girls, Mattappara
- H 5 PMH Girls, Ambalavayal
- 1 Community study centre, Chandhamchira
- 2 Community study centre, Ambalakunnu
- 3 Community study centre, Pandhalam paniya colony
- 4 Community study centre, Athikadavu
- 5 Community study centre, Kolagapara kunnu
- 6 Community study centre, Mattapara

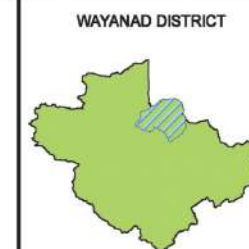


0 70 140 280 420 560 KM

# ADMINISTRATIVE MAP TRIBAL EXTENSION OFFICE, PULPALLI TDO, SULTHAN BATTERY



Scheduled Tribes Development Department  
Thiruvananthapuram



- ▲ TEO Pulpalli
- ⛑ ANM Centre Kappi set Pulpalli
- H 1 PMH Boys Pulpalli
- H 2 PMH Boys, Perikollur, Mullankolli
- H 3 PMH Girls Veliyambam, Pulpalli
- ✚ Tribal Nursery, Pakkam
- ★ 1 Vikasvadi, Thonikadavu
- ★ 2 Vikasvadi, Thazhassery
- ★ 3 Vikasvadi, Kuttamurattu
- ◇ 1 Community study centre, Basavankolli
- ◇ 2 Community study centre, Muthalimarar
- ◇ 3 Community study centre, Achinahalli
- ◇ 4 Community study centre, Erippottu
- ◇ 5 Community study centre, Veettumoola
- ◇ 6 Community study centre, Melekappu
- ◇ 7 Community study centre, Forest vayal
- ◇ 8 Community study centre, Kolavalli



0 70 140 280 420 560 KM

# ADMINISTRATIVE MAP INTEGRATED TRIBAL DEVELOPMENT PROJECT OFFICE, KANNUR



## Scheduled Tribes Development Department Thiruvananthapuram



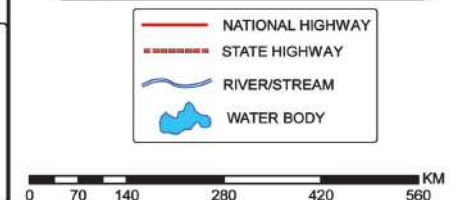
TRIBAL ATLAS OF KERALA

2020

63

SCHEDULED TRIBES DEVELOPMENT DEPARTMENT

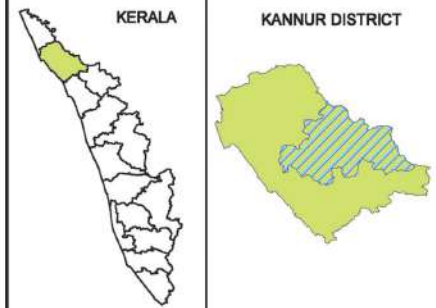
- ITDP, Kannur
- TEO, Iritty
- TEO, Thaliparamba
- TEO, Peravoor
- TEO Kuthuparamba
- PMH Girls Mayyil
- PMH Girls Vayathur
- PMH Girls, Velimanam
- PMH Girls, Iritty
- PMH Girls Kolayad
- PMH Boys Naduvil
- PMH Boys, Kelakam
- Ayurvedha Dispensary, Kannavam
- Ayurvedha Tribal Hospital, Aralam
- Tribal Nursery, Kannavam
- TRDM office, Aralam
- MRS, Pattuvam



# ADMINISTRATIVE MAP TRIBAL EXTENSION OFFICE, IRIITI ITDP, KANNUR

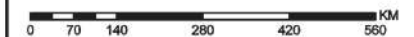


## Scheduled Tribes Development Department Thiruvananthapuram



- ▲ TEO, Irity
- H 1 PMH Girls Mayyil
- H 2 PMH Girls Vayathur
- H 3 PMH Girls, Vellimanam
- H 4 PMH Girls, Irity
- + Ayurvedha Tribal Hospital, Aralam
- 1 Community study centre, Vietnam colony
- 2 Community study centre, Puravayal
- 3 Community study centre, Vathilmada
- 4 Community study centre, Karimpandi
- 5 Community study centre, Arikkamala
- 6 Community study centre, Changayathodu

- STATE HIGHWAY
- DISTRICT ROAD
- ~~~~~ RIVER/STREAM



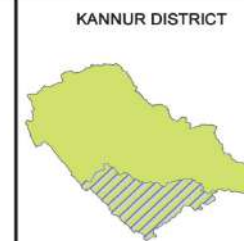
**ADMINISTRATIVE MAP  
TRIBAL EXTENSION OFFICE, KOOTHUPARAMBU  
ITDP, KANNUR**



**Scheduled Tribes Development Department  
Thiruvananthapuram**



KERALA



KANNUR DISTRICT

TRIBAL ATLAS OF KERALA

2020

65

SCHEDULED TRIBES DEVELOPMENT DEPARTMENT



**BLOCKS**

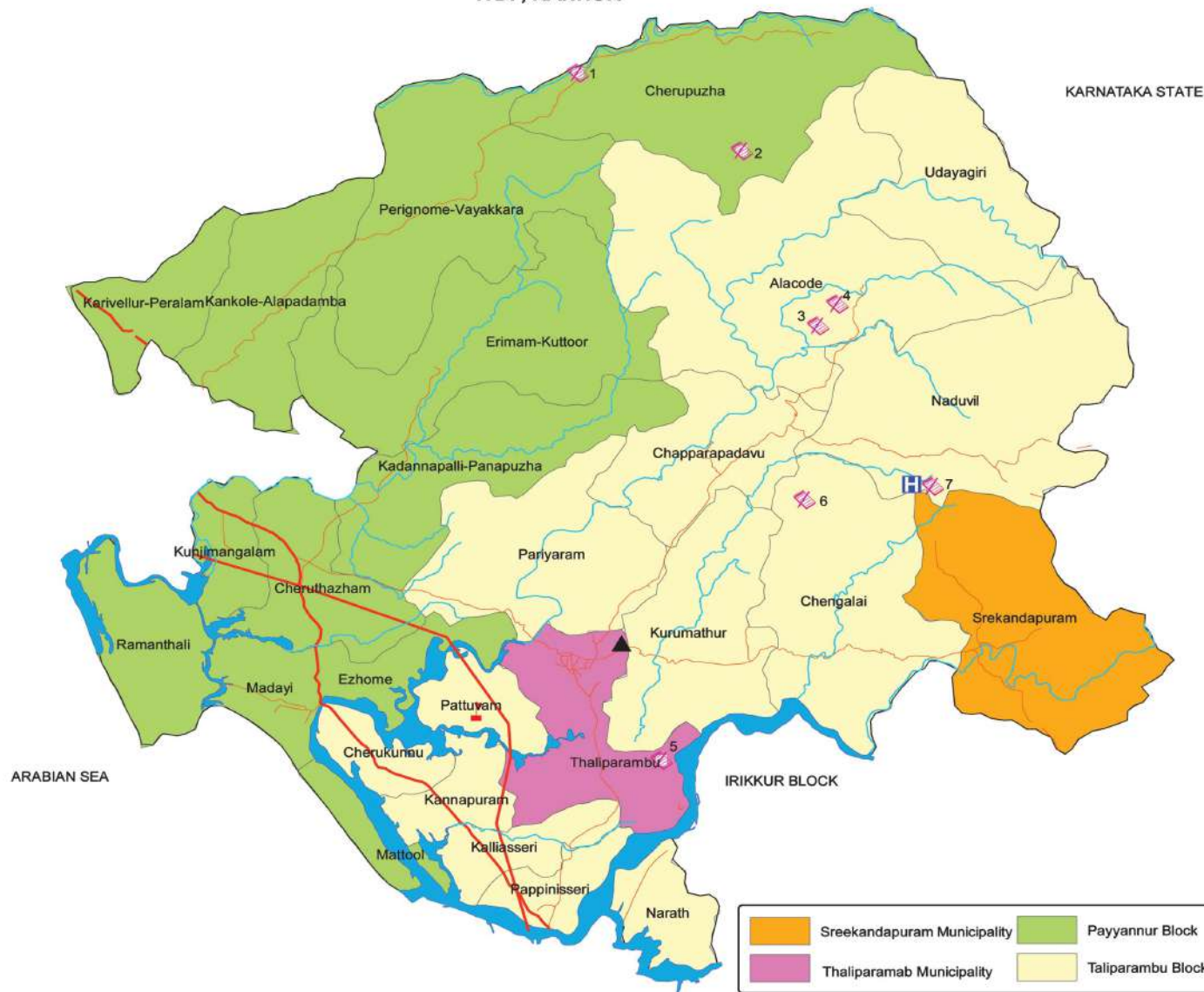
	Panoor		Kannur Coporation
	Thalassery		Koothuparambu Municipality
	Koothuparambu		Kolayade panchayat
	Edakkad		

- ITDP, Kannur
- TEO Kuthuparamba
- PMH Girls Kolayad
- Ayurvedha Dispensary, Kannavam
- Tribal Nursery, Kannavam
- 1 Community study centre, Mandapam koli
- 2 Community study centre, Chokyeri
- 3 Community study centre, Kattiyadu
- 4 Community study centre, Padiparambu
- 5 Community study centre, Narikodu
- 6 Community study centre, Kannavam
- 7 Community study centre, Kozhimoola
- 8 Community study centre, Panniyodu

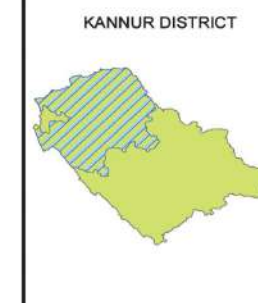
- NATIONAL HIGHWAY
- STATE HIGHWAY
- DISTRICT ROAD
- RIVER/STREAM

0 70 140 280 420 560 KM

# ADMINISTRATIVE MAP TRIBAL EXTENSION OFFICE, THALIPARAMBU ITDP, KANNUR



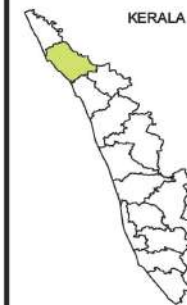
Scheduled Tribes Development Department  
Thiruvananthapuram



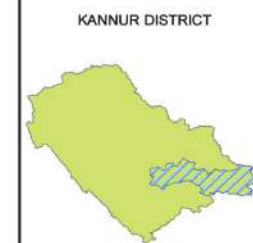
**ADMINISTRATIVE MAP  
TRIBAL EXTENSION OFFICE, PERAVOOR  
ITDP, KANNUR**



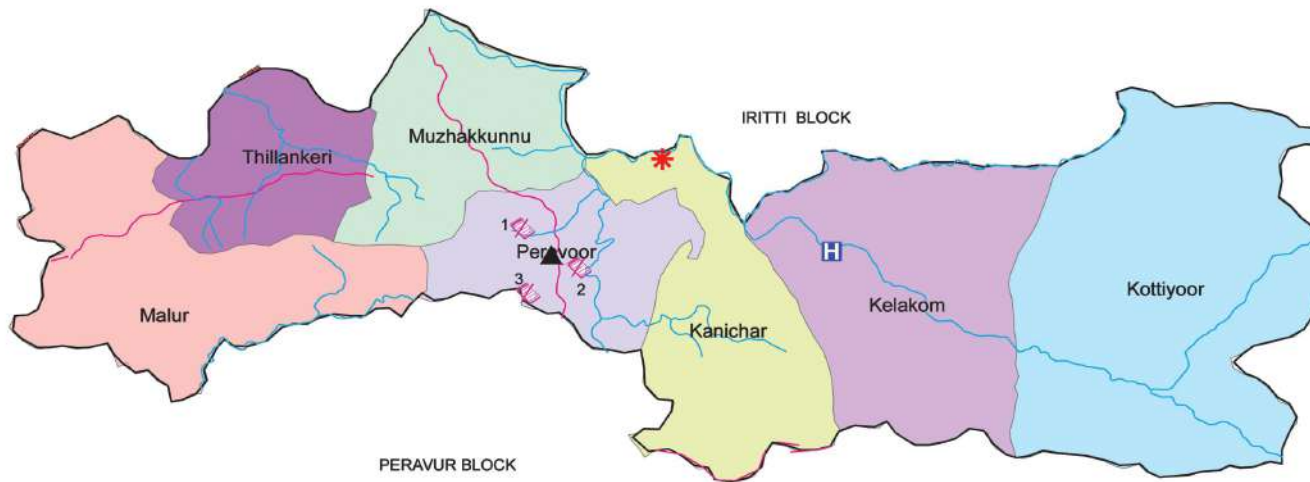
**Scheduled Tribes Development Department  
Thiruvananthapuram**



KERALA

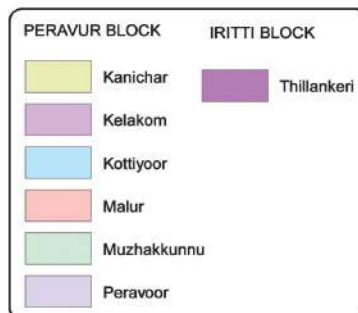


KANNUR DISTRICT



PERAVUR BLOCK

IRITTI BLOCK



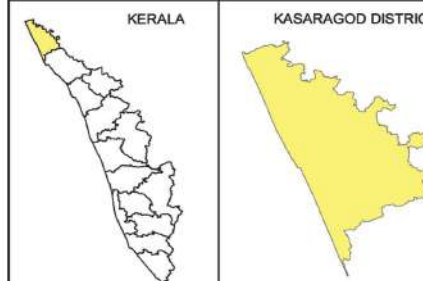
- TEO, Peravoor
- PMH Boys, Kelakam
- TRDM office, Aralam
- 1 Community study centre, Edappara
- 2 Community study centre, Chengom
- 3 Community study centre, Kadanmala

- NATIONAL HIGHWAY
- STATE HIGHWAY
- DISTRICT ROAD
- RIVER/STREAM

KM  
0 70 140 280 420 560



**Scheduled Tribes Development Department**  
**Thiruvananthapuram**



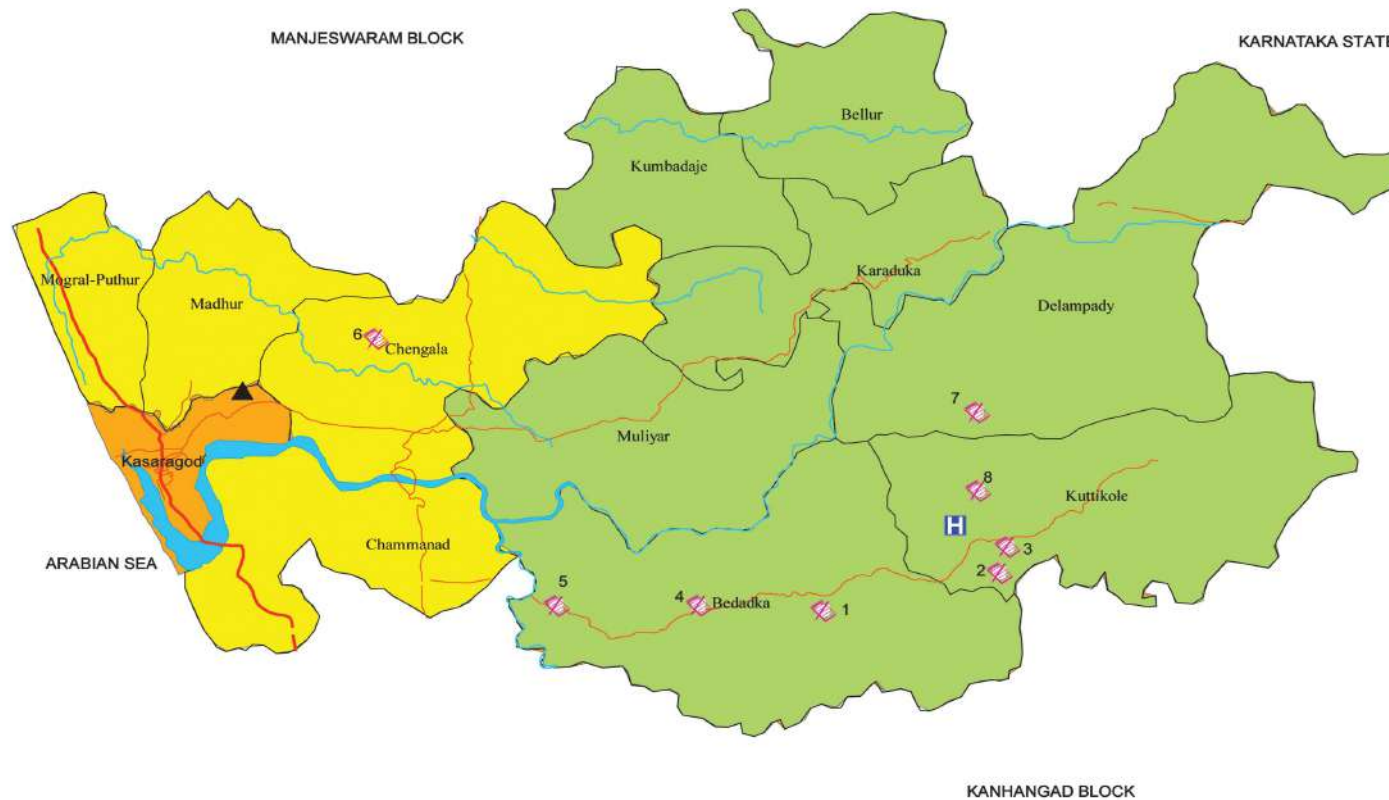
- TDO Kasaragod
- TEO Nileschwaram
- TEO Enmakaje
- TEO Kasargod
- TEO Panathady
- Post Metric hostel Girls, Ravaneshwaram
- 1 PMH Boys Kuttikkol
- 2 PMH Boys Vani Nagar
- 3 PMH Boys, Balanthode
- MRS Padannakad

- TEO NILESHWARAM
- TEO PANATHADY
- TEO KASARAGOD
- TEO ENMAKAJE

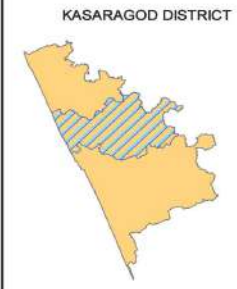
- NATIONAL HIGHWAY
- RIVER/STREAM
- WATER BODY

0 70 140 280 420 560 KM

**ADMINISTRATIVE MAP  
TRIBL EXTENSION OFFICE, KASARAGOD  
TDO, KASARAGOD**



**Scheduled Tribes Development Department  
Thiruvananthapuram**



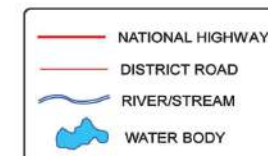
TRIBAL ATLAS OF KERALA

2020

69

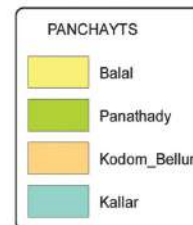
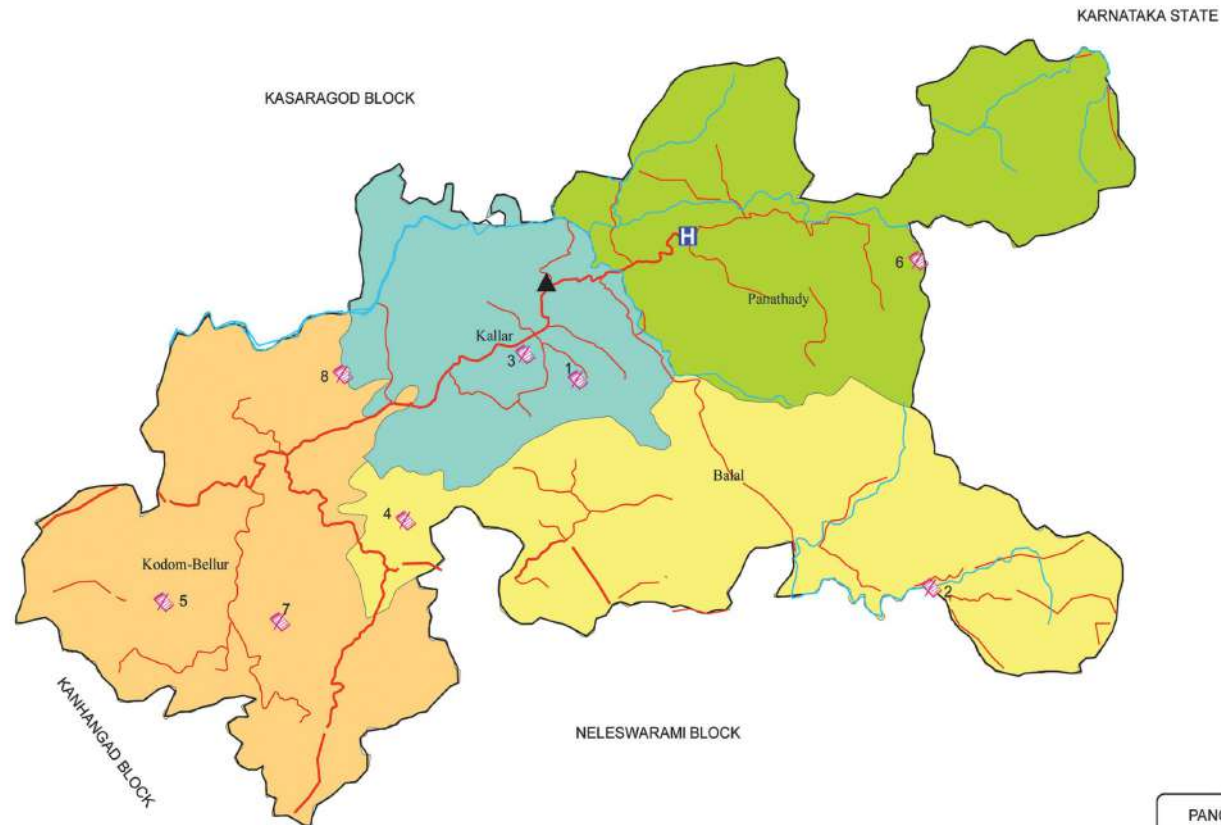
SCHEDULED TRIBES DEVELOPMENT DEPARTMENT

- ▲ TEO Kasaragod
- H PMH Boys, Kuttikkol
- 1 Community study centre, Chembakkad
- 2 Community study centre, Payyanganam
- 3 Community study centre, Thavanam
- 4 Community study centre, Ammamkallu
- 5 Community study centre, Kaduvanthotti
- 6 Community study centre, Peelikundalu
- 7 Community study centre, Pallanchi
- 8 Community study centre, Kalakkara



0 70 140 280 420 560 KM

# ADMINISTRATIVE MAP TRIBAL EXTENSION OFFICE, PANATHADY TDO, KASARAGOD



Scheduled Tribes Development Department  
Thiruvananthapuram

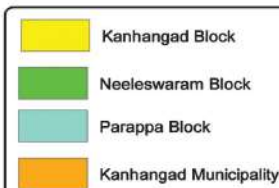
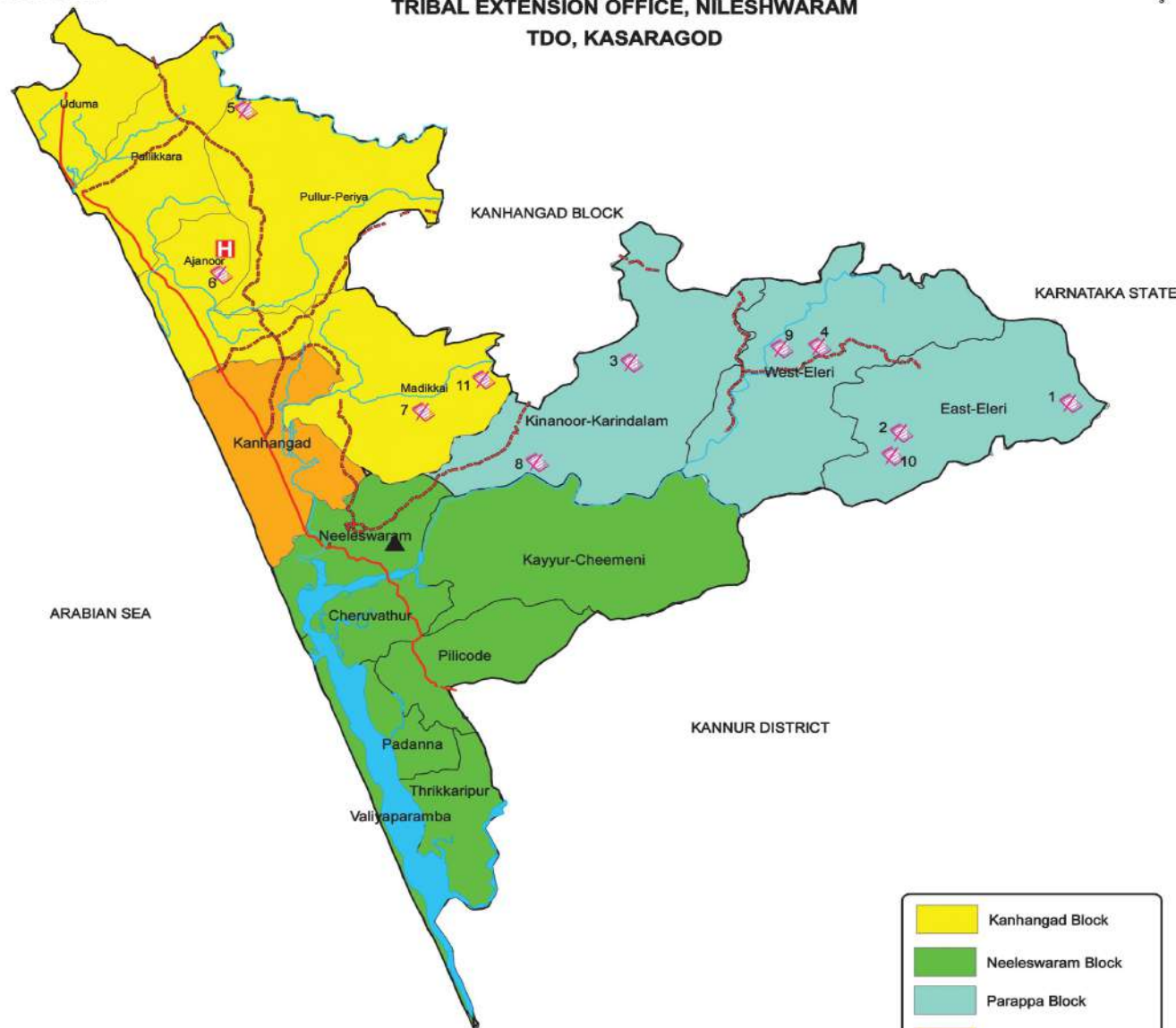


- ▲ TEO Panathady
- H PMH Boys, Balanthode
- 1 Community study centre, Cherupanathady
- 2 Community study centre, Cherumbakkode
- 3 Community study centre, Oklav
- 4 Community study centre, Payalam
- 5 Community study centre, Parakkadavu
- 6 Community study centre, Parakkadavu
- 7 Community study centre, Sarkkari
- 8 Community study centre, Thoongal Vellarikkund

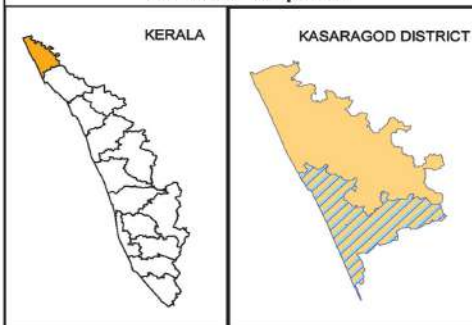


KASARAGOD BLOCK

# ADMINISTRATIVE MAP TRIBAL EXTENSION OFFICE, NILESHWARAM TDO, KASARAGOD



## Scheduled Tribes Development Department Thiruvananthapuram




TRIBAL ATLAS OF KERALA

2020

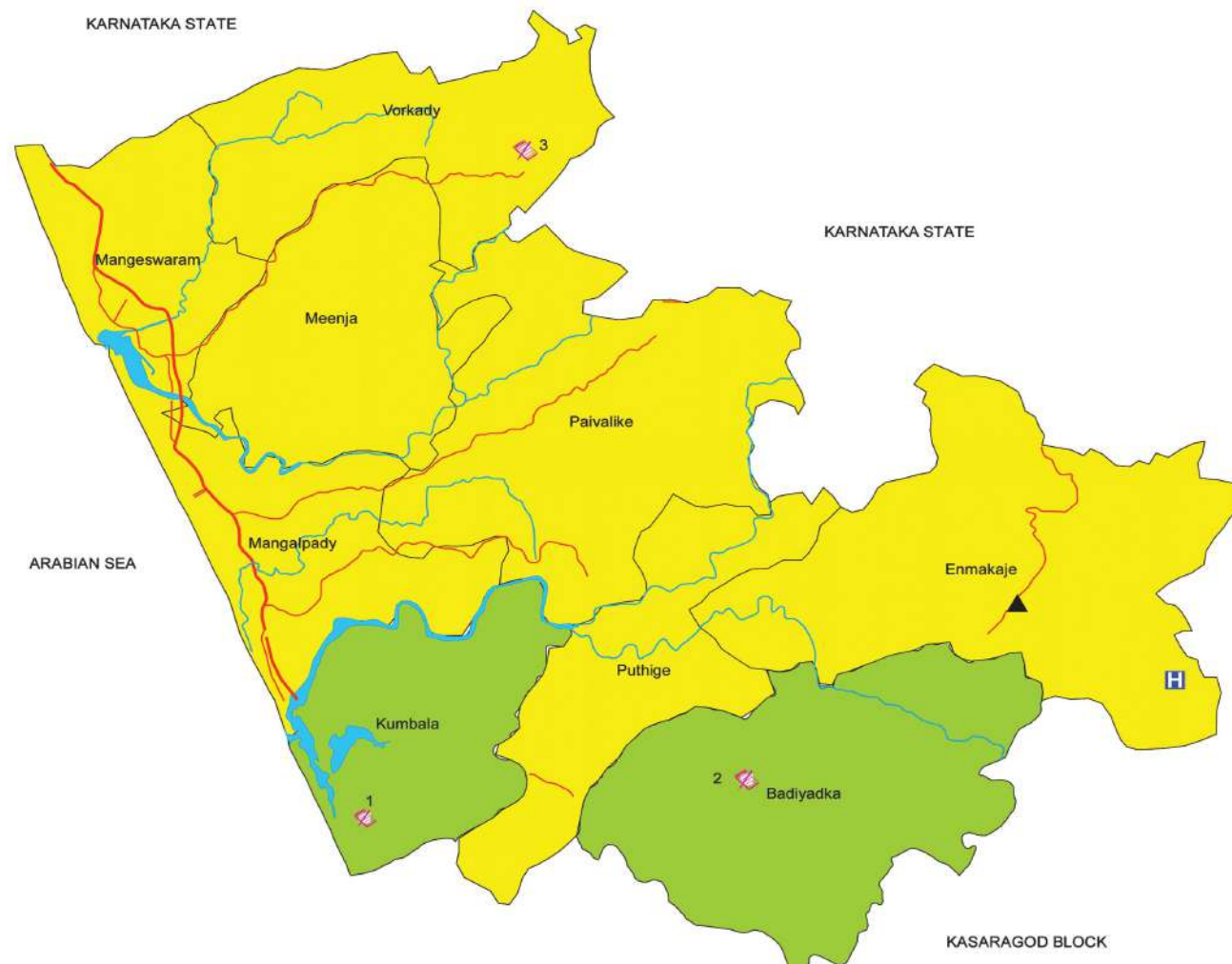
71

SCHEDULED TRIBES DEVELOPMENT DEPARTMENT

- ▲ TEO Nileshwaram
- [H] Post Metric Girls Hostel, Ravaneswaram
- ◆ 1 Community study centre, Nirathumthattu
- ◆ 2 Community study centre, Sarkkari
- ◆ 3 Community study centre, Pannithadam
- ◆ 4 Community study centre, Thalolapoyil
- ◆ 5 Community study centre, Ayampara Bannur
- ◆ 6 Community study centre, Vellamthatta
- ◆ 7 Community study centre, Nara nidumthuduppu
- ◆ 8 Community study centre, TRDM Kinanur
- ◆ 9 Community study centre, Thotti
- ◆ 10 Community study centre, Kadumeni
- ◆ 11 Community study centre, Kundena Kundenvayal



# ADMINISTRATIVE MAP TRIBAL EXTENSION OFFICE, ENMAKAJE TDO, KASARAGOD



Scheduled Tribes Development Department  
Thiruvananthapuram



- ▲ TEO Enmakaje
- H PMH Boys Vani Nagar
- 1 Community study centre, Mavinkatte
- 2 Community study centre, Devarakkara
- 3 Community study centre, Katherikkodi

- NATIONAL HIGHWAY
- DISTRICT ROAD
- RIVER/STREAM
- WATER BODY

- Manjeswaram Block
- Kasaragod Block



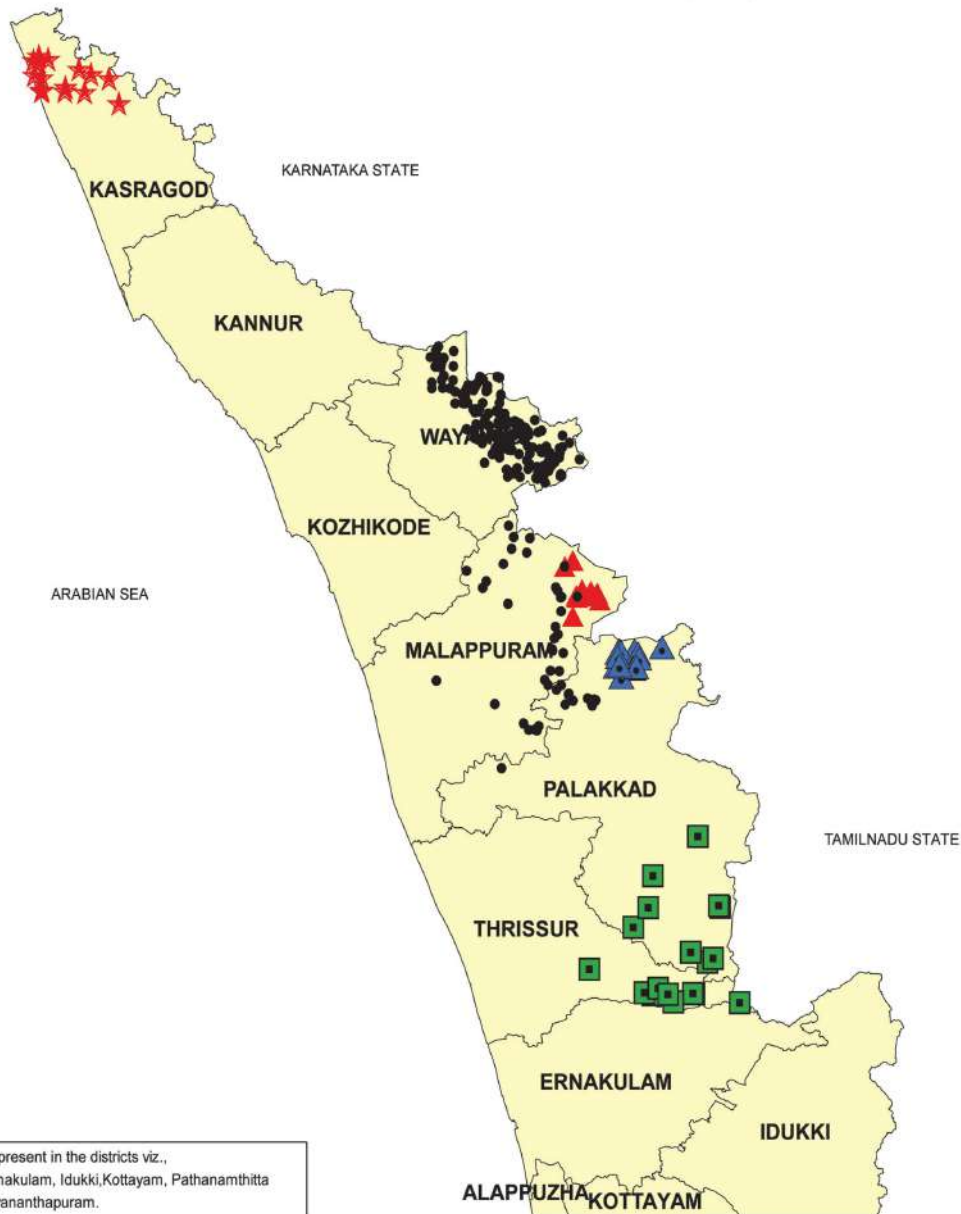
## **PART - C**

# **DISTRIBUTION OF SCHEDULED TRIBE COMMUNITIES**





# DISTRIBUTION OF PARTICULARLY VULNERABLE TRIBAL GROUPS (PVTG) IN KERALA



Note: PVTG's are not present in the districts viz., Kannur, Kozhikode, Ernakulam, Idukki, Kottayam, Pathanamthitta, Alappuzha, and Thiruvananthapuram.



Scheduled Tribes Development Department  
Thiruvananthapuram



TRIBAL ATLAS OF KERALA

2020

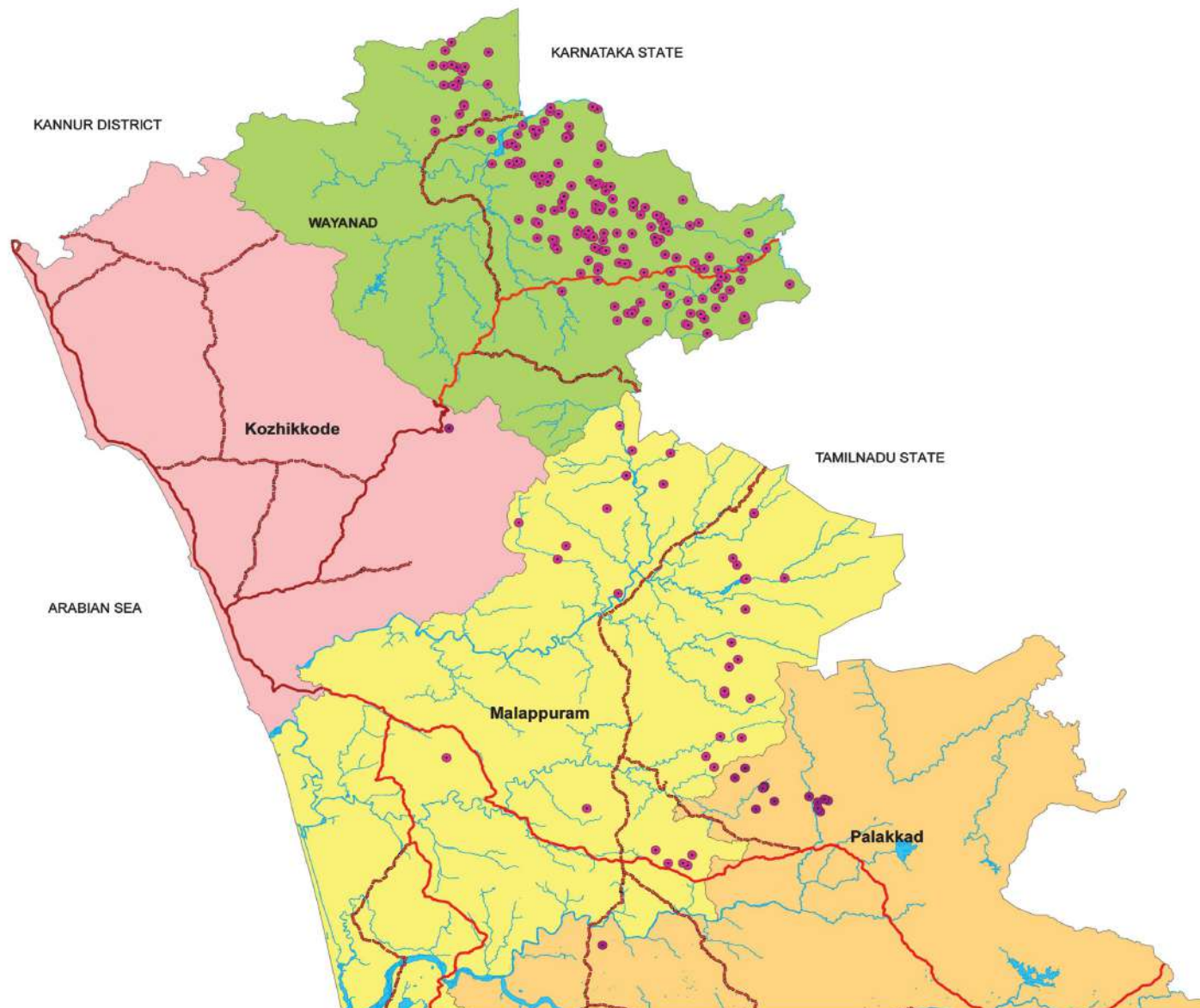
73

SCHEDULED TRIBES DEVELOPMENT DEPARTMENT


- Cholanayakan
- Kurumbar
- Koraga
- Kattunayakan
- Kadar

0 70 140 280 420 560 KM

# DISTRIBUTION OF PARTICULARLY VULNERABLE TRIBAL GROUPS (PVTG) IN KERALA KATTUNAYAKAN SETTLEMENTS

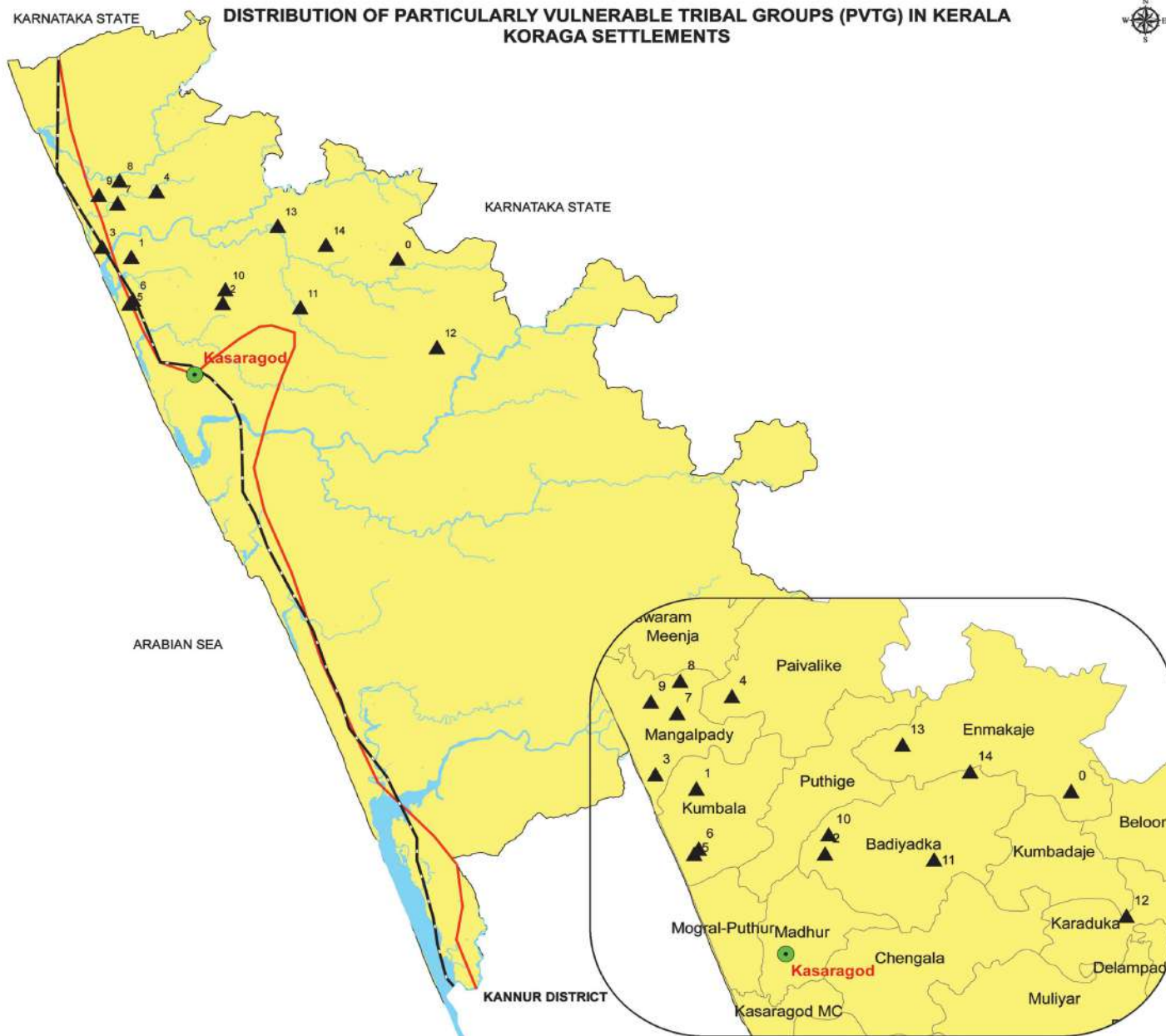


Scheduled Tribes Development Department  
Thiruvananthapuram



● KATTUNAYAKAN SETTLEMENTS





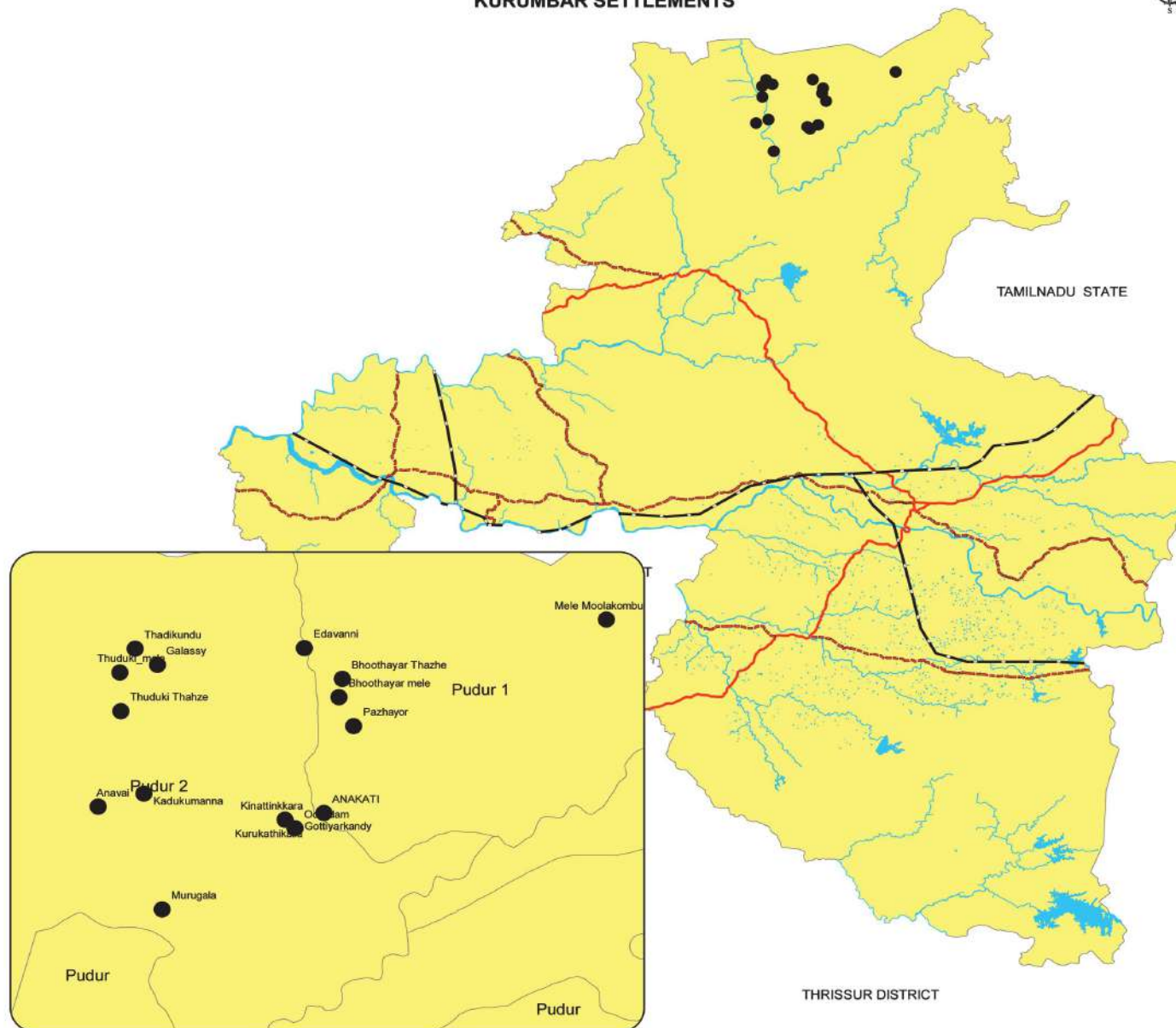
Scheduled Tribes Development Department  
Thiruvananthapuram



KASARAGOD DISTRICT



# DISTRIBUTION OF PARTICULARLY VULNERABLE TRIBAL GROUPS (PVTG) IN KERALA KURUMBAR SETTLEMENTS



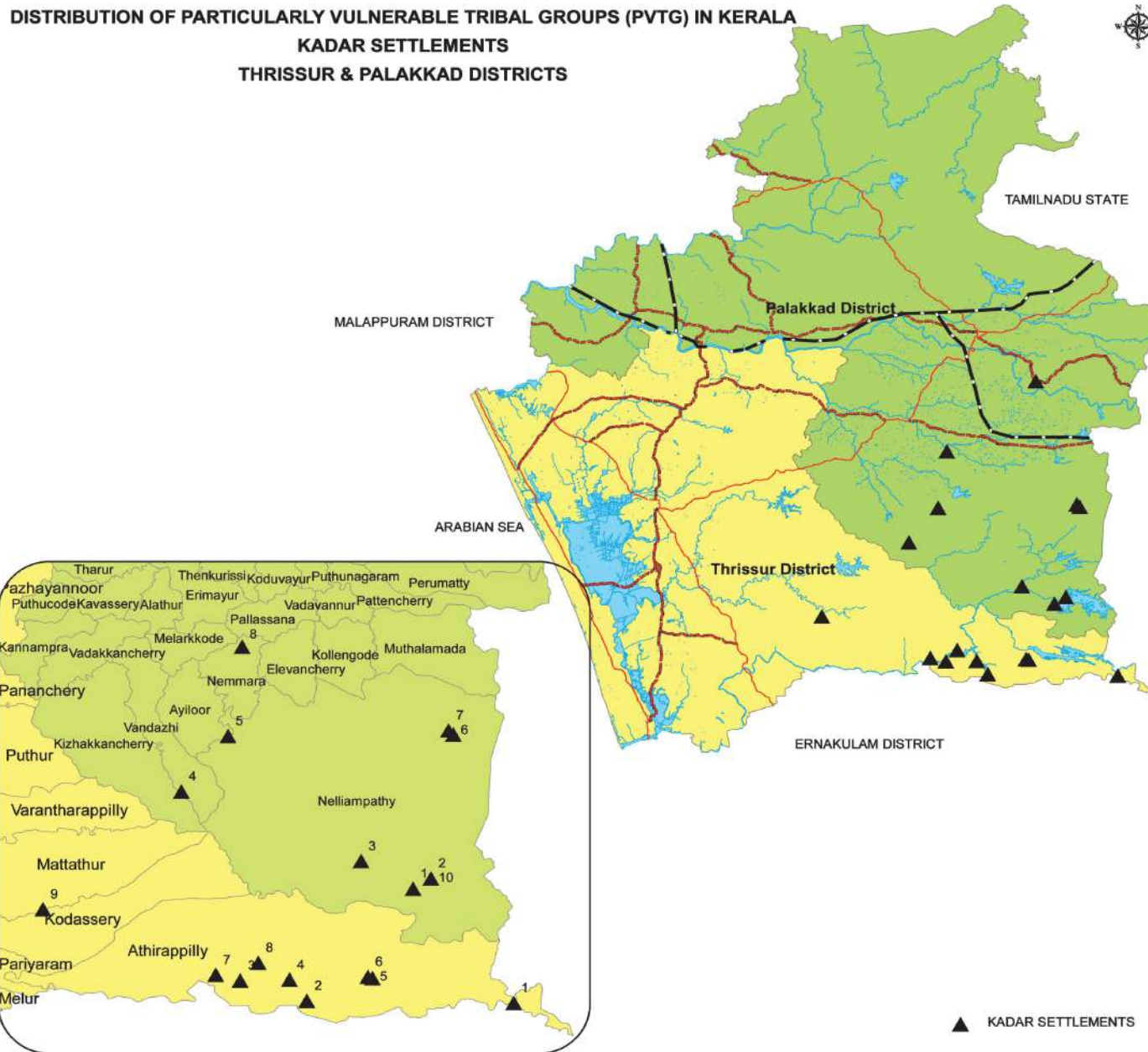
Scheduled Tribes Development Department  
Thiruvananthapuram



- NATIONAL HIGHWAY
- RAILWAY
- RIVER/STREAM
- WATER BODY
- KURUMBAR SETTLEMENTS
- PANCHAYAT BOUNDARY

0 70 140 280 420 560 KM

**DISTRIBUTION OF PARTICULARLY VULNERABLE TRIBAL GROUPS (PVTG) IN KERALA**  
**KADAR SETTLEMENTS**  
**THRISSUR & PALAKKAD DISTRICTS**



**Scheduled Tribes Development Department**  
**Thiruvananthapuram**



THRISSUR & PALAKKAD DISTRICTS



TRIBAL ATLAS OF KERALA

2020

77

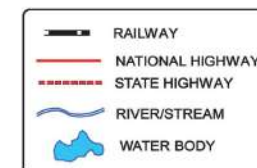
SCHEDULED TRIBES DEVELOPMENT DEPARTMENT

PALAKKAD DISTRICT

- 1 Earth Dam
- 2 Kadavu
- 3 Kuriyarkutty
- 4 Thalikkakallu
- 5 Kalchadi
- 6 Thekkady Allumoopan
- 7 Thekkady 30 acre
- 8 Cherunelli
- 9 Dam
- 10 Thekkady

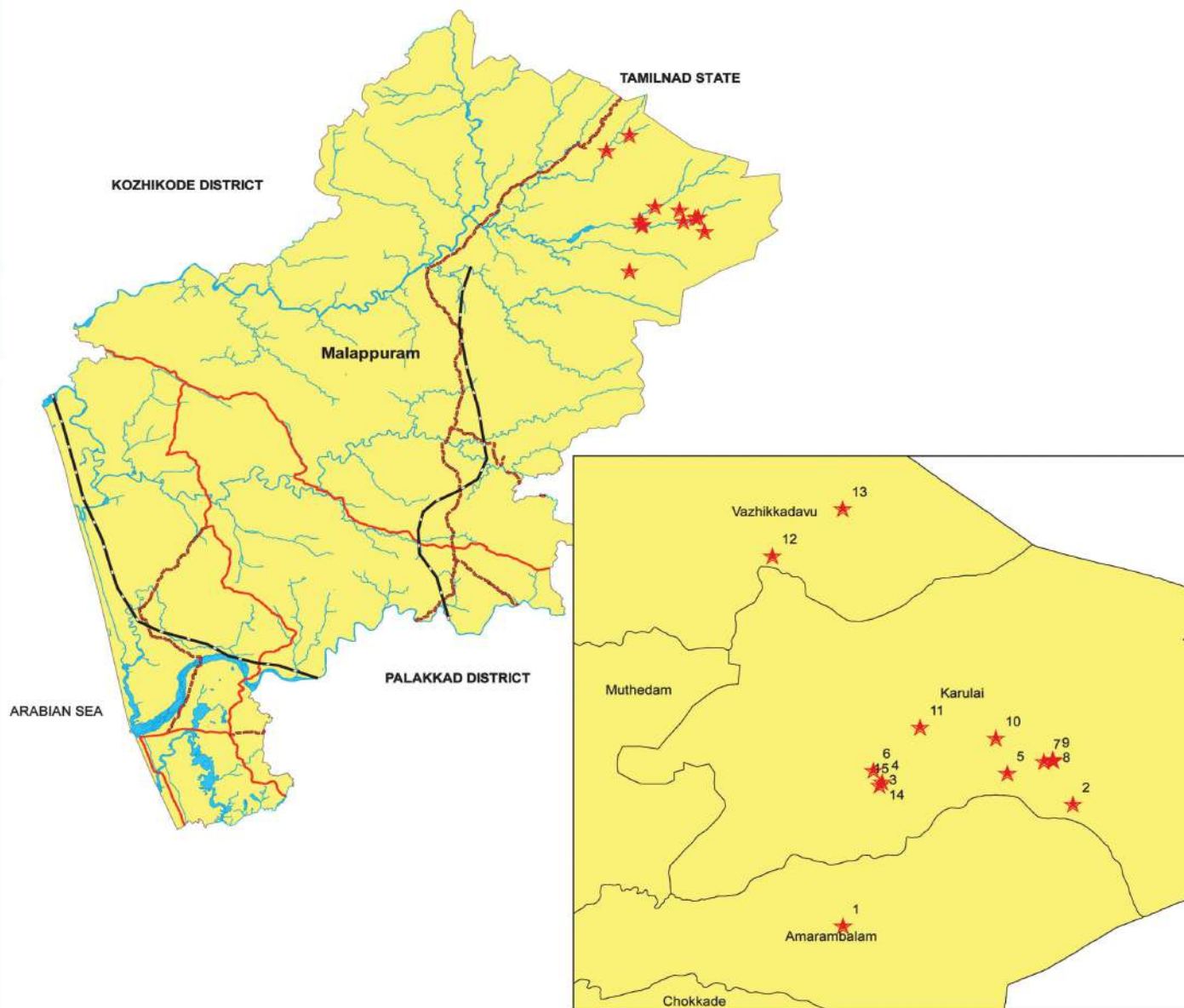
THRISSUR DISTRICT

- 1 Malakkapara
- 2 Vachumaram
- 3 Pokalipara
- 4 Mukkampuzha
- 5 Sholayar
- 6 Anakkaayam
- 7 Vazhachal
- 8 Peringalkuthu
- 9 Santhampoopam (Anapantham)



0 70 140 280 420 560 KM

# DISTRIBUTION OF PARTICULARLY VULNERABLE TRIBAL GROUPS (PVTG) IN KERALA CHOLANAYAKAN SETTLEMENTS



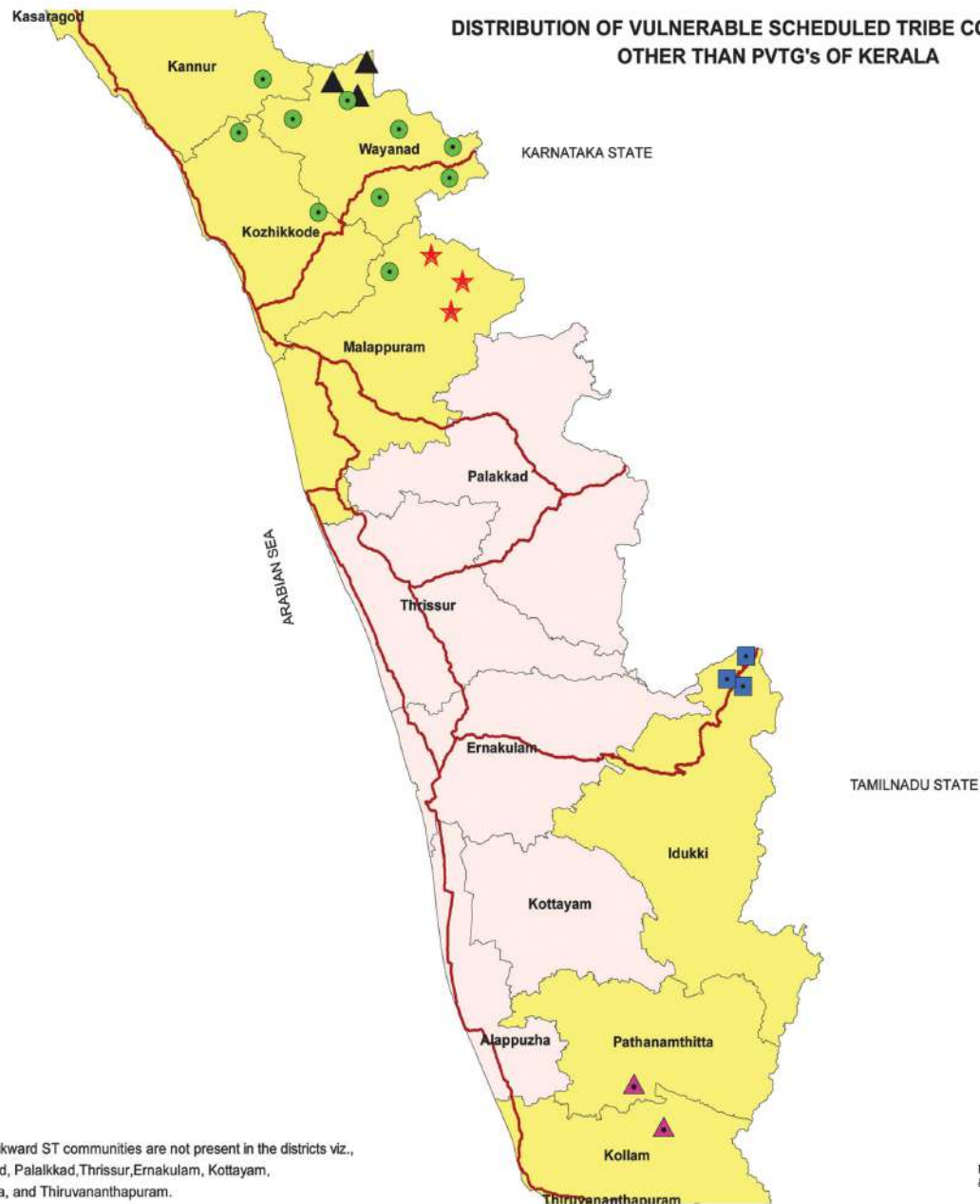
Scheduled Tribes Development Department  
Thiruvananthapuram



1, Achanala	8, Makkibari Alai 2
2, Dhottakkallu	9, Mannala 2
3, Mayiladippotti Karimpuzha	10, Kannikkaymala
4, Mayiladippotti	11, Mannala 2
5, Panappuzha	12, Punchakkolly
6, Mannala 1	13, Alakkal
7, Kuttankallu	14, Mancheri



# **DISTRIBUTION OF VULNERABLE SCHEDULED TRIBE COMMUNITIES OTHER THAN PVTG's OF KERALA**



Note: Backward ST communities are not present in the districts viz., Kasaragod, Palakkad, Thrissur, Ernakulam, Kottayam, Alappuzha, and Thiruvananthapuram.

Population as per the 2011 census & KILA survey 2006



Scheduled Tribes Development Department  
Thiruvananthapuram



TRIBAL ATLAS OF KERALA

2020

79

SCHEDULED TRIBES DEVELOPMENT DEPARTMENT

Community	Population
▲ Adiyan	11526
★ Aranadan	283
● Paniyan	88450
■ Hill pulaya	2959
▲ Malapandaram	2422

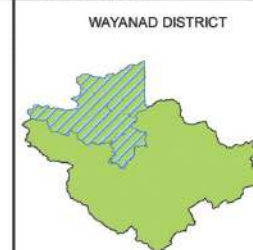
	NATIONAL HIGHWAY
	DISTRICT BOUNDARY



# DISTRIBUTION OF VULNERABLE SCHEDULED TRIBE COMMUNITIES OTHER THAN PVTG's ADIYAN SETTLEMENTS (PANCHAYAT WISE)

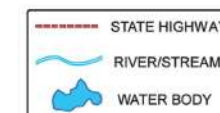


Scheduled Tribes Development Department  
Thiruvananthapuram

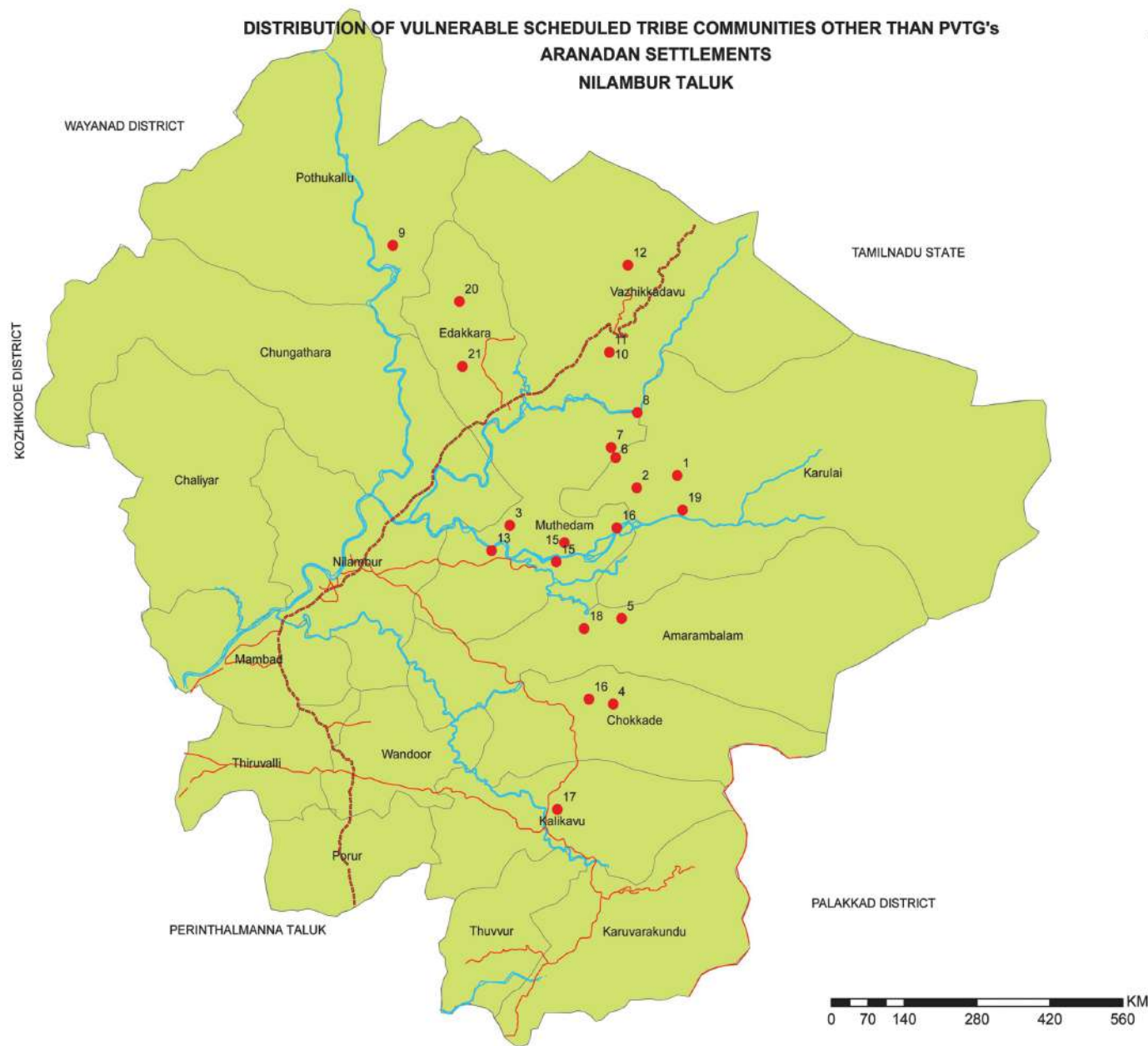


1, Anappara	9, Nadavayal
2, Edathil	10, Meenkoli
3, Kattarapalli	11, Ashramakolli
4, Kumittam colony	12, Payimoola
5, Keshavankolli	13, Mannundi colony
6, Kunichal colony	14, Mathissery
7, Padavayal	15, Manimoottil
8, Kolimoola	16, Kulivayal

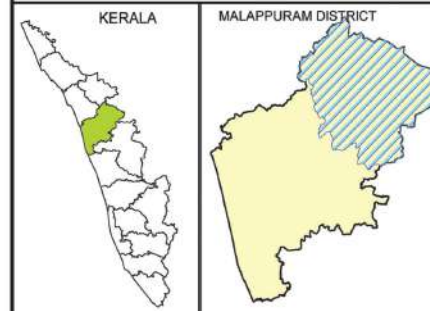
▲ Adiyan settlements



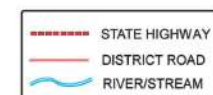
0 0.75 1.5 3 4.5 6 Kilometers



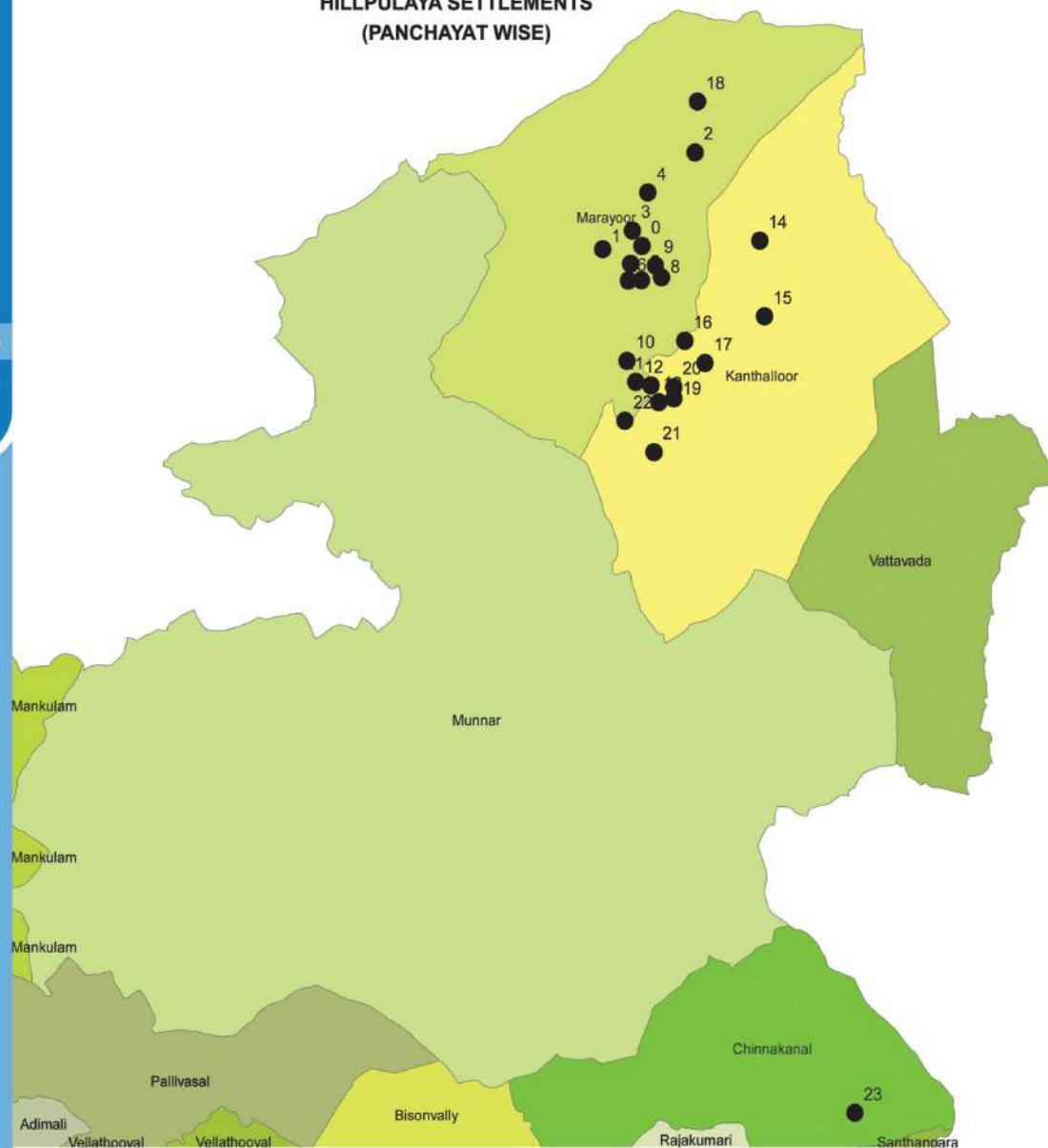
**Scheduled Tribes Development Department  
Thiruvananthapuram**



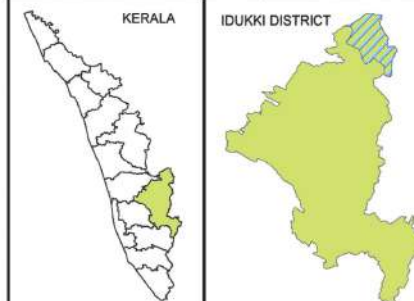
- |                               |                  |
|-------------------------------|------------------|
| 1, Kottapara coloni           | 15, Moothedam    |
| 2, Valikettu coloni           | 16, Puthuvai     |
| 3, Palankara Pillanikkal      | 16, Pottikallu   |
| 4, Chokkad Girjan colony      | 17, Adakkakundu  |
| 5, Pattakarimbu puncha colony | 18, Olarvattom   |
| 6, Kalkulam(1)                | 19, Mayilampara  |
| 7, Kalkulam(2)                | 20, Palimad      |
| 8, Poolakkapara               | 21, Unnichandham |
| 9, Kodali poyil               |                  |
| 10, Poovathipoyil             |                  |
| 11, Randaampadam              |                  |
| 12, Vellakatta                |                  |
| 13, Palad                     |                  |
| 14, Palimad                   |                  |
| 15, Panambatta                |                  |



# DISTRIBUTION OF VULNERABLE SCHEDULED TRIBE COMMUNITIES OTHER THAN PVTG's HILLPULAYA SETTLEMENTS (PANCHAYAT WISE)



Scheduled Tribes Development Department  
Thiruvananthapuram

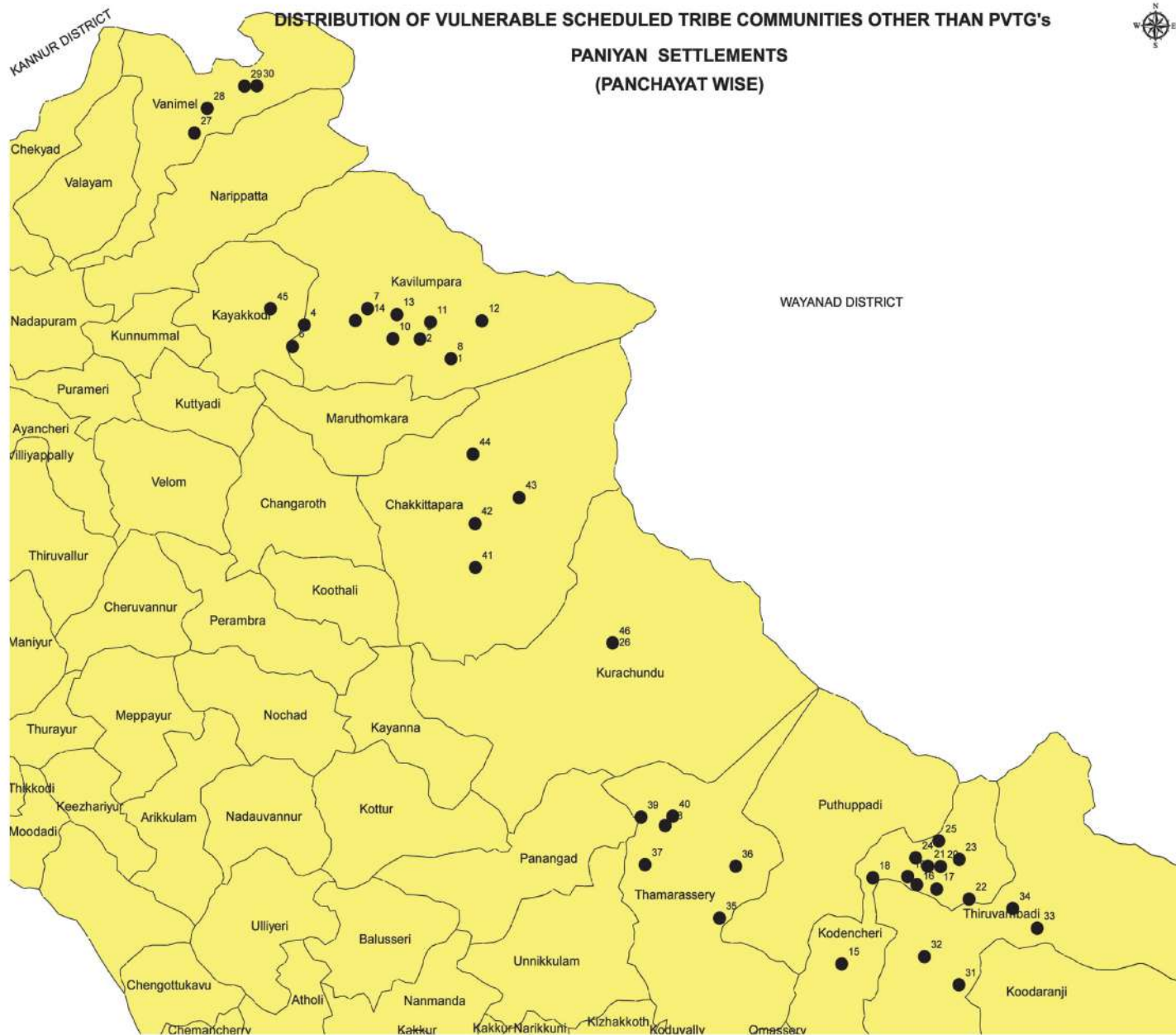


- |                                 |                     |
|---------------------------------|---------------------|
| 1, KARIMUTTI                    | 19, NACHIVAYAL      |
| 2, CHERUVADU                    | 20, MUNIYARA COLONY |
| 3, CHORAKULAM                   | 21, DANDUKOMBU      |
| 4, CHEMBAKKAD                   | 22, PALAPETTY       |
| 5, KANAKKAYAM                   | 23, VANNAMTHURA     |
| 6, KOTTAPALLAM                  | 24, PONGAMPALLY     |
| 7, KARSHANADU                   |                     |
| 8, MISSIONVAYAL                 |                     |
| 9, 80_Acre PRIYADARSHINI COLONY |                     |
| 10, OONCHAMPARA                 |                     |
| 11, ALAMPETTY                   |                     |
| 12, PURAVAYAL                   |                     |
| 13, ECHAMPATTY                  |                     |
| 14, CHEMMANNUKUZH               |                     |
| 15, KUMMITAMKUZH                |                     |
| 16, PATTYKADU                   |                     |
| 17, PRIYADARSHINI COLONY        |                     |
| 18, INDIRA NAGAR                |                     |

● HILLPULAYA SETTLEMENTS

0 1 2 4 6 8 KM

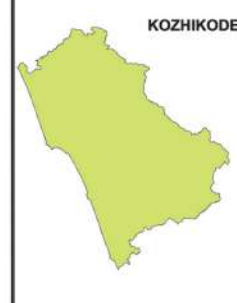
# **DISTRIBUTION OF VULNERABLE SCHEDULED TRIBE COMMUNITIES OTHER THAN PVTG's** **PANIYAN SETTLEMENTS** **(PANCHAYAT WISE)**



**Scheduled Tribes Development Department**  
**Thiruvananthapuram**



**KERALA**



**KOZHIKODE**

- |                             |                                     |
|-----------------------------|-------------------------------------|
| 1, Karyamunda Colony        | 31, Muthappanpuzha                  |
| 2, Poyil                    | 32, Odapoyil                        |
| 3, Odankattummal            | 33, Olikal                          |
| 4, Anaparachavarambath      | 34, Meleponnagayam                  |
| 5, Pattiyattumeethal        | 35, Valluvarkunnu                   |
| 6, Valiyamparambath colony  | 36, Kolamala                        |
| 7, Nagampara                | 37, Manicherimala                   |
| 8, Karyamunda Colony        | 38, Muthotti                        |
| 9, Poyil                    | 39, Kakkancheri colony              |
| 10, Pattiyattumeethal       | 40, Amarad                          |
| 11, Odankattummal           | 41, Perambra Kulathur estate colony |
| 12, Anaparachavarambath     | 42, Narendra dev colony             |
| 13, Valiyamparambath colony | 43, Seethapparacolony               |
| 14, Nagampara               | 44, Alampara colony                 |
| 15, Pathi para              | 45, Paloli colony                   |
| 16, VendekumPoyil           | 46, Ambalakunnu colony              |
| 17, Ambedkar                |                                     |
| 18, Kozhikodanchal          |                                     |
| 19, Chembil                 |                                     |
| 20, Meekonji                |                                     |
| 21, Kavungal                |                                     |
| 22, Vattachira colony       |                                     |
| 23, Karimbil colony         |                                     |
| 24, Thekkuthottam           |                                     |
| 25, Poondayil               |                                     |
| 26, Ambalakunnu colony      |                                     |
| 27, Adupil                  |                                     |
| 28, Kettil Colony           |                                     |
| 29, Valamthode Colony       |                                     |
| 30, Peedikappara Colony     |                                     |
- PANIYAN SETTLEMENTS
- 0 40 80 160 240 320 KM

**DISTRIBUTION OF VULNERABLE SCHEDULED TRIBE COMMUNITIES OTHER THAN PVTG's  
MALAIPANDARAM SETTLEMENTS  
PANCHAYAT WISE**



Scheduled Tribes Development Department  
Thiruvananthapuram



KOLLAM & PATHANAMTHITTA

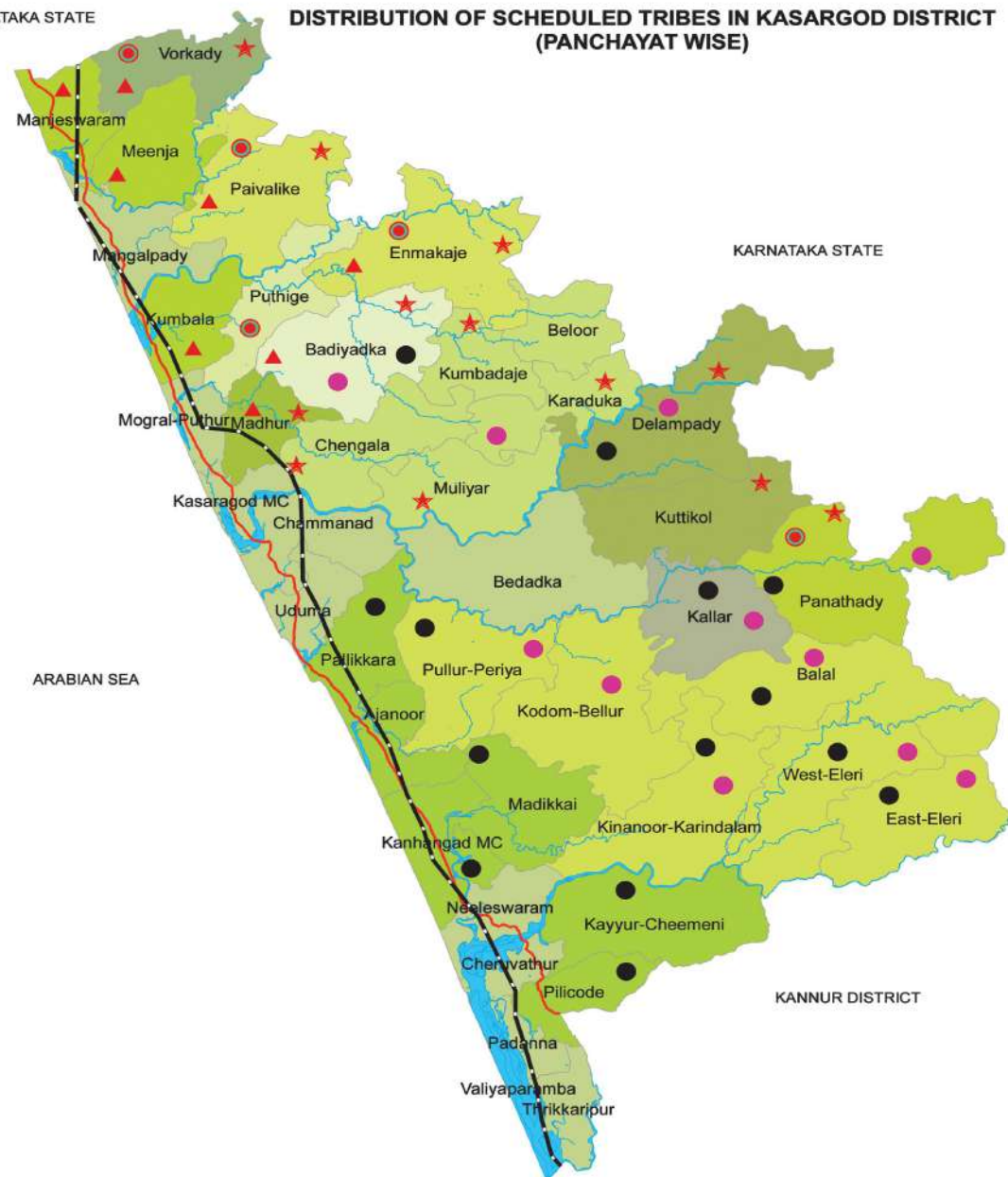


- |                 |                   |
|-----------------|-------------------|
| 1, Gavi         | 11, Pachaprabu    |
| 2, Attathodu    | 12, Pulikkayam    |
| 3, Palathadiyar | 13, Avanippara    |
| 4, Chalakkayam  | 14, Vellamthetti  |
| 5, Karithukku   | 15, Mullumala     |
| 6, Muzhiyar     | 16, Achankovil    |
| 7, Chippankuzhi | 17, Mambazhathara |
| 8, Manneera     | 18, Aryankavu     |
| 9, Kattathi     | 19, Rosamala      |
| 10, Kottampara  |                   |

0 4 8 16 24 32 KM

KARNATAKA STATE

# **DISTRIBUTION OF SCHEDULED TRIBES IN KASARGOD DISTRICT (PANCHAYAT WISE)**



ARABIAN SEA

KANNUR DISTRICT



Scheduled Tribes Development Department  
Thiruvananthapuram

KERALA

KASARGOD DISTRICT

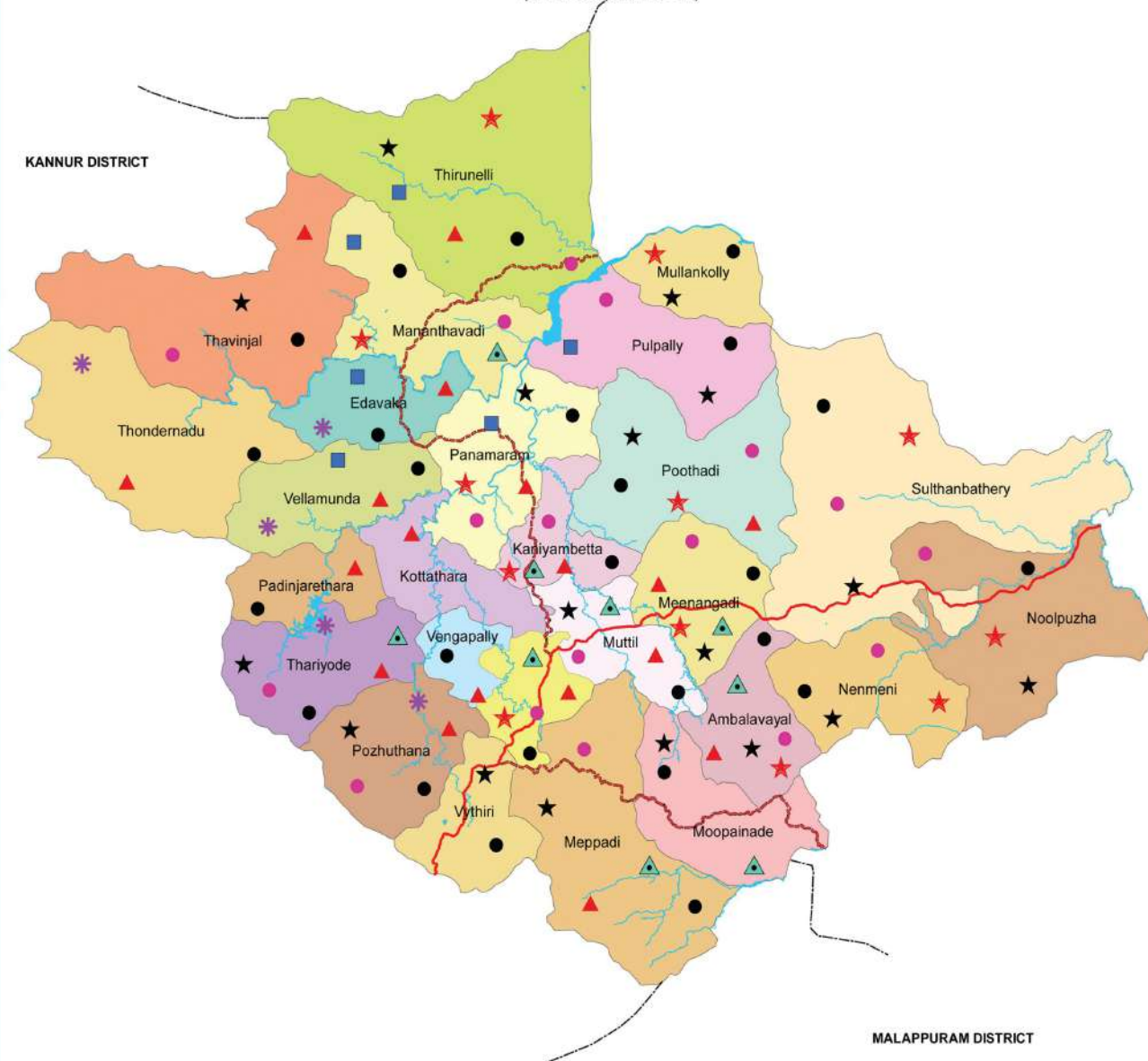


- ▲ Koraga
- Melakudi
- Malavettuvan
- Mavilan
- ★ Maratti

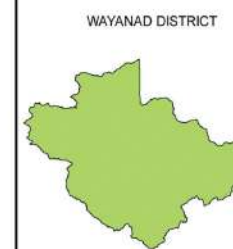
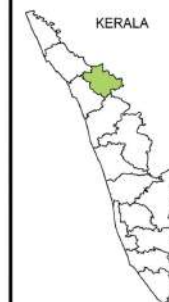
- NATIONAL HIGHWAY
- RAILWAY
- RIVER/STREAM
- WATER BODY

0 45 90 180 270 360 KM

# DISTRIBUTION OF SCHEDULED TRIBE COMMUNITIES IN WAYANAD DISTRICT (PANCHAYAT WISE)



Scheduled Tribes Development Department  
Thiruvananthapuram



- Adiyan
- ✱ Wayanad kadam
- ★ Kattunayakan
- ▲ Kurichchan
- Mullu kuruman, Kuruman
- Paniyan
- ▲ Thachanadan Mooppan
- ★ Vetta kuruman

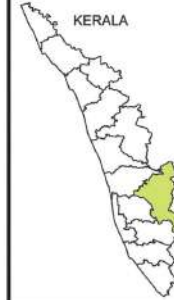
- NATIONAL HIGHWAY
- - - STATE HIGHWAY
- RIVER/STREAM
- WATER BODY

0 1.753.5 7 10.5 14  
Kilometers

# DISTRIBUTION OF SCHEDULED TRIBES IN IDUKKI DISTRICT (PANCHAYAT WISE)



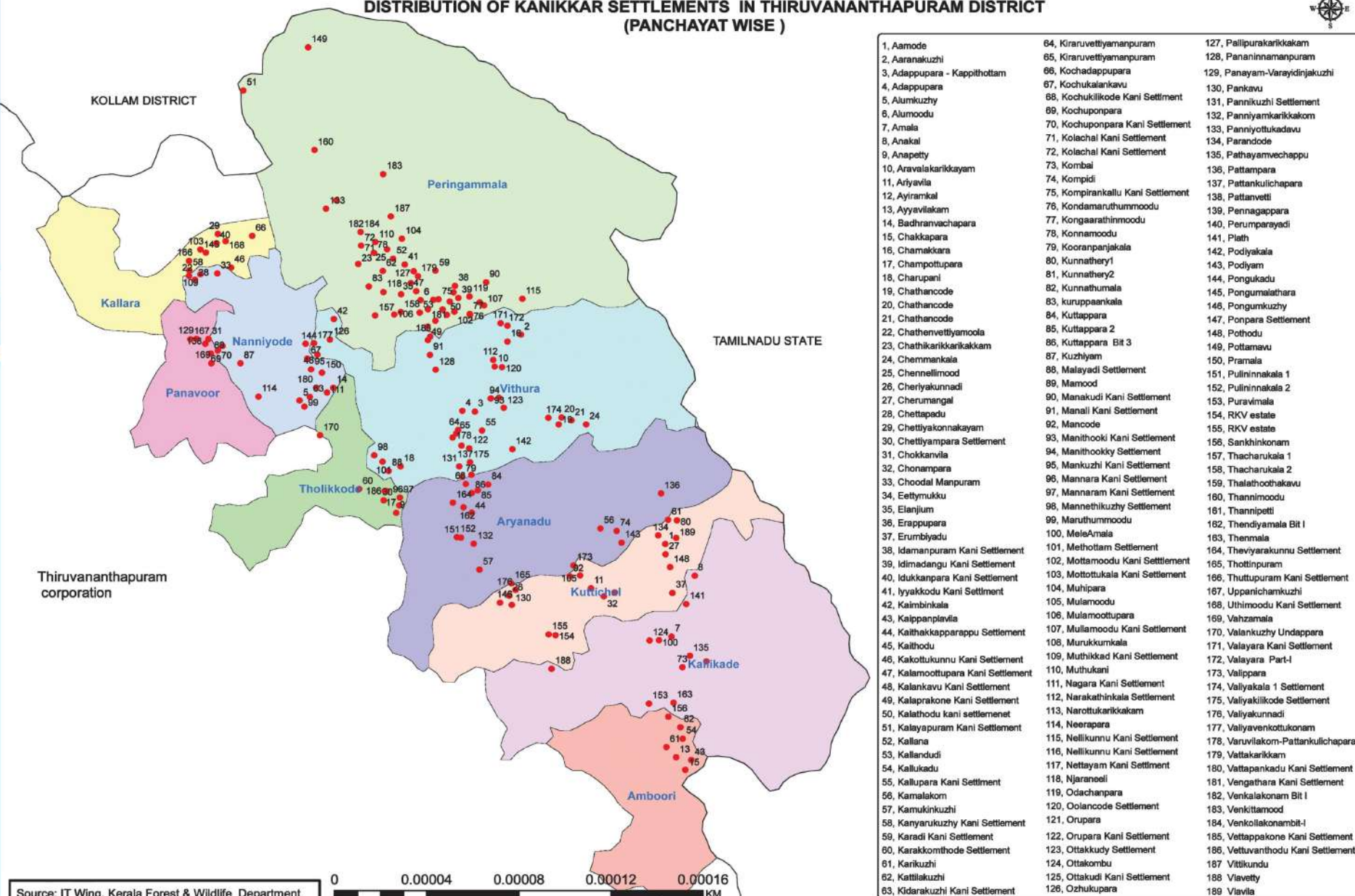
Scheduled Tribes Development Department  
Thiruvananthapuram



- ★ Hill Pulaya
- Mala Arayan
- ★ Mannan
- ★ Muthuvan
- ▲ Palliyan
- ▲ Ulladan
- Uraly



# DISTRIBUTION OF KANIKKAR SETTLEMENTS IN THIRUVANANTHAPURAM DISTRICT (PANCHAYAT WISE )



The map displays the geographical distribution of 88 forest guard posts across the IDUKKI & ERNAKULAM DISTRICT, categorized by panchayat. The posts are marked with red dots and numbered 1 through 88. The district is divided into several panchayats, including Kuttampuzha, Mankulam, Munnar, Devikulam, Pallivasal, Adimali, Vellathooval, Konnathady, Rajakkad, Senapathi, Chinnakanal, and Vattavada. The map also shows the boundaries of Thrissur District to the west, Ernakulam District to the southwest, and Tamil Nadu State to the south and east. A scale bar at the bottom left indicates distances in kilometers (0, 2, 4, 8, 12, 16).



- |                            |                               |
|----------------------------|-------------------------------|
| 1, Vengapparakudi          | 48, Nooramkara                |
| 2, Kuthukalkudi            | 49, Ozhuthadam kudi           |
| 3, Periyakkudi             | 50, Chokkaramudikudi          |
| 4, Kavakkudi               | 51, Chembitakudi              |
| 5, Nellipettikudi          | 52, Kuzhachivayalkudi         |
| 6, Kammalamkudi            | 53, Venkapparakudi            |
| 7, Irutalakkudi            | 54, Dankudi                   |
| 8, Theerthamatlakudi       | 55, Chembukathozhukudi        |
| 9, Chebatikudi             | 56, Pachapulokudi             |
| 10, Kulachivayalkudi       | 57, Parakkudi                 |
| 11, Soosannakudi           | 58, Chikkanankudi             |
| 12, Nakkupettikudi         | 59, Kambanikudi               |
| 13, Koodalankudi           | 60, kallakuttikudi            |
| 14, Swamiyaraakkudi        | 61, Sinkukkudi                |
| 15, Vellicharakudi         | 62, Kurathikkudi              |
| 16, Idalipparakkudi        | 63, Katlikkudi                |
| 17, Kandathikkudi          | 64, Kandethilukudi            |
| 18, Ambelappadi            | 65, Mangapparakkudi           |
| 19, Ambalapparakkudi       | 66, Ollavayalkudi             |
| 20, Andavannkudi           | 67, Nadukkudi/Anganvadi       |
| 21, Nadukkudi              | 68, Thazheykudi               |
| 22, Puthukkudi             | 69, Melvasaspetti             |
| 23, Sheddikudi             | 70, Parassikadavu             |
| 24, Kavakkattukkudi        | 71, Karppoorakudi             |
| 25, Meenkolthikkudi        | 72, Lakkamkudi                |
| 26, Keezhuvalayamparakkudi | 73, Thayannankudi             |
| 27, Iruppakalikkudi        | 74, Puthukkudi                |
| 28, Mulakutharakkudi       | 75, Vellakkaludi              |
| 29, Keezhupathamkudi       | 76, Pattikkattukudi           |
| 30, Nemmanakudi            | 77, Kozhippannakkudi          |
| 32, Nooradikudi            | 78, Aduveezhuthan kudi        |
| 33, Paradikkudi            | 79, Njandukulam kudi          |
| 34, Chennayparakkudi       | 80, Kottakuthi colony         |
| 35, Parappayarkudi         | 81, Thalaveehapara kudi       |
| 36, Perumkadavukudi        | 82, Ulliranthan kudi          |
| 37, Thumbiparakkudi        | 83, Kunchikudi                |
| 38, Kattamdukkudi          | 82, Vellarannkuthi colony     |
| 39, Kunjipettikudi         | 84, Thera                     |
| 40, Veliyamparakkudi       | 85, Varियam manikkudi         |
| 41, Moothassenlikudi       | 86, Piamala kudi              |
| 42, Thalanirappan kudi     | 87, Elamblasseri kudi         |
| 43, Choorakettan kudi      | 88, Anachal Tribal settlement |
| 44, Thattakannankudi       |                               |
| 45, Njavalpar kudi         |                               |
| 47, Padikkacapuludi        |                               |

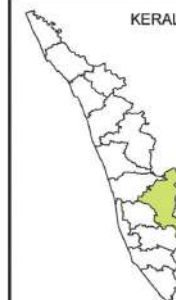
# DISTRIBUTION OF MANNAN SETTLEMENTS IN IDUKKI DISTRICT (PANCHAYAT WISE)



0 1.753.5 7 10.5 14  
KM



Scheduled Tribes Development Department  
Thiruvananthapuram



- |                     |                          |
|---------------------|--------------------------|
| 1, Chorakettan Kudi | 26, Pothakalli           |
| 2, Sooryan Kudi     | 27, Kuthangal            |
| 3, Chinnapparakudi  | 28, Thinkal Kadu         |
| 4, Machiplavu Kudi  | 29, Raman Kandam         |
| 5, Kozhimala        | 30, Pikkanm Kudi         |
| 6, Mannakudi        | 31, Vattamedu            |
| 7, Thoproan Kudi    | 32, Maniyaram Kudi       |
| 8, Vathikudi        | 33, Kallemadam           |
| 9, 16TH Kandam      | 34, Perinkala            |
| 10, Manippara       | 35, Vazhavara            |
| 11, Anachal         | 36, Karithodu S T colani |
| 12, Vengayappara    | 37, Idukki Kavala        |
| 13, Thalamali       | 38, Mavadi               |
| 14, Kuthirayala     | 39, Mankuthimedu         |
| 15, Korangatti      | 40, Kattoothi            |
| 16, Nellippara      | 41, Ambalakavala         |
| 17, Pettimudi       | 42, Murikkattukudi       |
| 18, Veeliyampara    | 43, Thumbiparakudi       |
| 19, Thalukandam     | 44, Thalanirappankudi    |
| 20, Kozhiyala       | 45, Shevalkudi           |
| 21, Kandathumkudi   | 46, Kolumban colani      |
| 22, Kudakallukudi   | 47, Pooppara             |
| 23, Kochukudakallu  | 48, Panthadikalam        |
| 24, Pillacity       | 49, Muringattukudi       |
| 25, Aruvilamchal    | 50, Mannakudi            |

**DISTRIBUTION OF PALIYAN HAMLETS IN IDUKKI DISTRICT  
(PANCHAYAT WISE)**

Panchayat	No. of Paliyan Hamlets
Mankulam	12, 13
Vellathooval	8
Kattappana	9, 2, 3
Vandanmedu	10
Chakkupallam	4
Peerumade	57
Other Panchayats	14



The map shows the state of Kerala with its district boundaries. The southernmost district, Idukki, is highlighted in green, indicating its location within the state.

2020

91

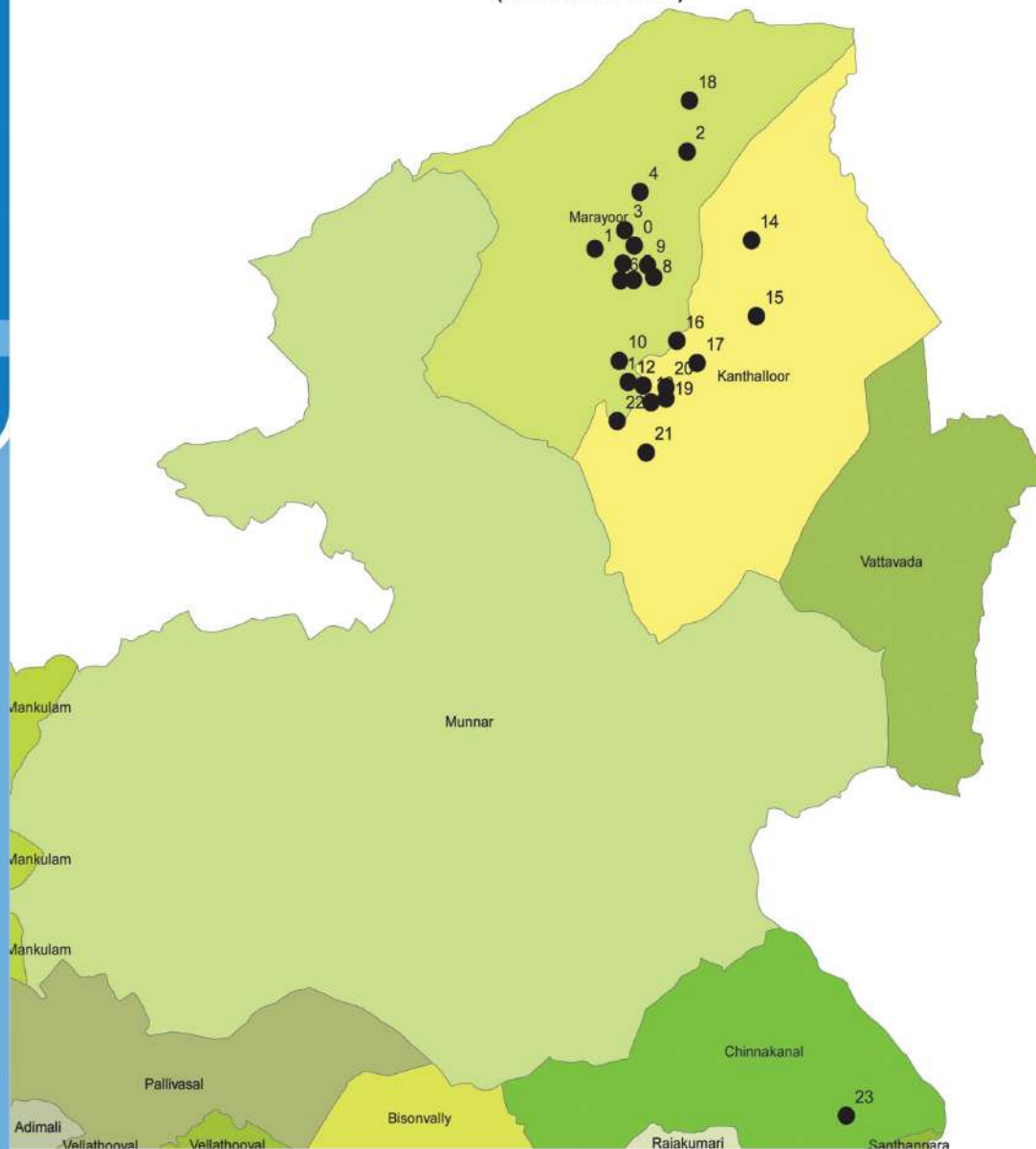
SCHEDULED TRIBES DEVELOPMENT DEPARTMENT

- 1, Lappamkandam
- 2, Shivalingakudi
- 3, pachupilla paniya colani
- 4, Chakkupallam colani
- 5, IMS colani Anakara
- 6, Kadassikadavu colani
- 7, Hemakadavu colany
- 8, Paliyakudi
- 9, Puliyannmala
- 10, Kadassikadavu
- 11, Kolumban colani
- 12, Parakkudi
- 13, Sevalkudi
- 14, Sinkukkudi

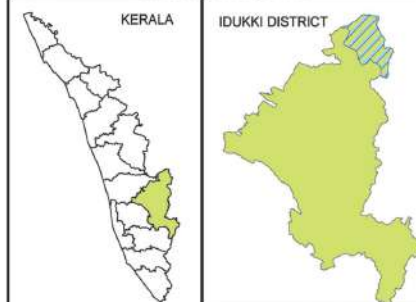


## PALIYAN HAMLETS

# DISTRIBUTION OF HILLPULAYA HAMLETS IN IDUKKI DISTRICT (PANCHAYAT WISE)



Scheduled Tribes Development Department  
Thiruvananthapuram



- |                                 |                     |
|---------------------------------|---------------------|
| 1, KARIMUTTI                    | 19, NACHIVAYAL      |
| 2, CHERUVADU                    | 20, MUNIYARA COLONY |
| 3, CHORAKULAM                   | 21, DANDUKOMBU      |
| 4, CHEMBAKKAD                   | 22, PALAPETTY       |
| 5, KANAKKAYAM                   | 23, VANNAMTHURA     |
| 6, KOTTAPALLAM                  | 24, PONGAMPALLY     |
| 7, KARSHANADU                   |                     |
| 8, MISSIONVAYAL                 |                     |
| 9, 80_Acre PRIYADARSHINI COLONY |                     |
| 10, OONCHAMPARA                 |                     |
| 11, ALAMPETTY                   |                     |
| 12, PURAVAYAL                   |                     |
| 13, ECHAMPATTY                  |                     |
| 14, CHEMMANNUKUZHI              |                     |
| 15, KUMMITAMKUZHI               |                     |
| 16, PATTYKADU                   |                     |
| 17, PRIYADARSHINI COLONY        |                     |
| 18, INDIRA NAGAR                |                     |

● HILLPULAYA HAMLETS

0 1 2 4 6 8 KM



Scheduled Tribes Development Department  
Thiruvananthapuram



TRIBAL ATLAS OF KERALA

2020

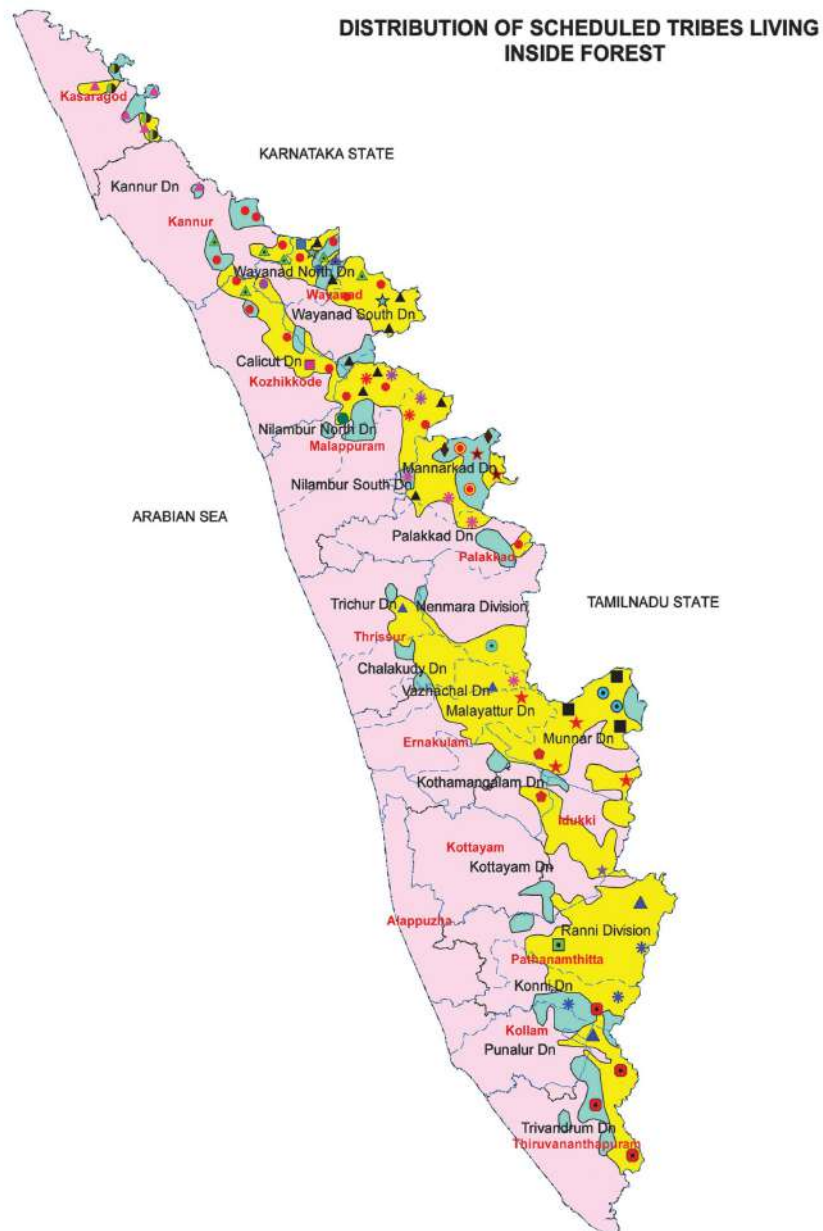
93

SCHEDULED TRIBES DEVELOPMENT DEPARTMENT

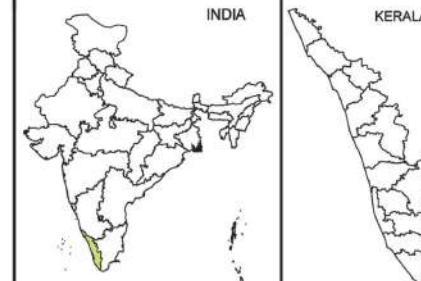
- 0. Kallikal
- 1. Methotti (1)
- 2. Methotti (2)
- 3. Thumbichi
- 4. Nadukani(1)
- 5. Nadukani( 2)
- 6. Pattayakkudi(Vanchikkal)
- 7. Null
- 8. Valppara (1) (Main)
- 9. Valppara (2) (Blathikavala)
- 10. Pattayakkudi (Anithazha)
- 11. Thadiyara
- 12. Koovakandam
- 13. Palaplavu
- 14. Kolumban Colony

▲ URALI SETTLEMENTS

0 0.75 1.5 3 4.5 6 KM



Scheduled Tribes Development Department  
Thiruvananthapuram



■ Adiyen	▲ Malavedan
* Aranadan	● Malavettuvan
* Cholanaikkan	▲ Malayan
● Hill pulaya	★ Mannan
● Irular	▲ Mavilan
* Kadar	★ Mudugar
● Kanikkar	▲ Mullukuruman
■ Karimpalan	● Mullukurumar
▲ Kattunayakan	■ Muthuvan
▲ Kurichchan	★ Paliyan
◆ Kurumbar	● Paniyan
● Maha malasr	● Thachanadan Moopan
● Mala Arayan	★ Vettakuruman
* Malai pandaram	● Wayanad kadar
■ Malakuravan	

0 70 140 280 420 560  
KM